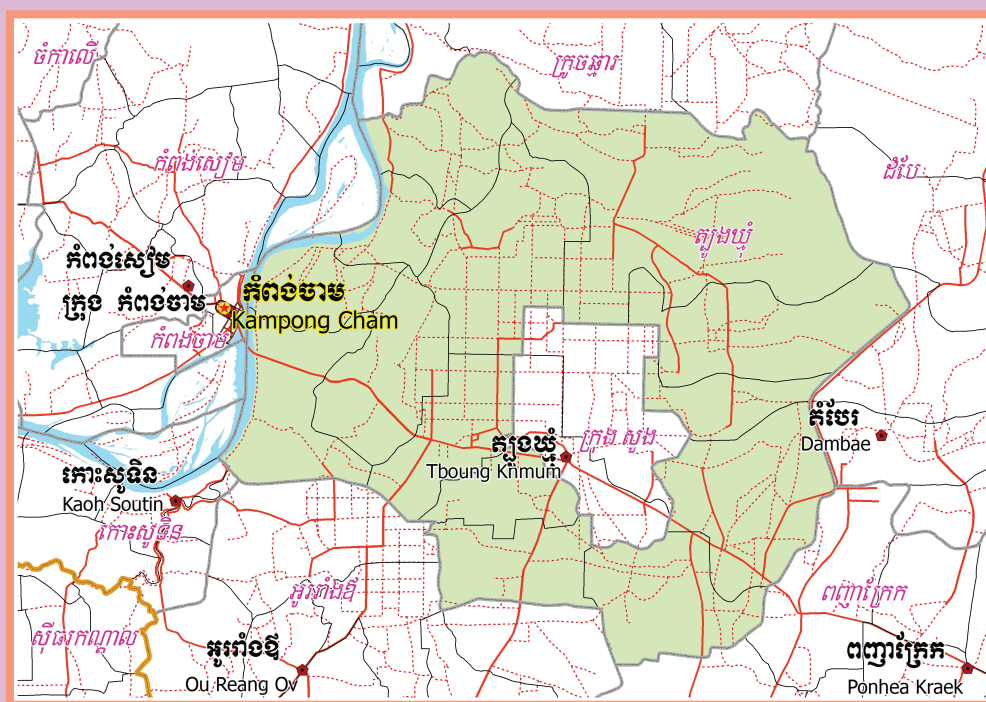


KINGDOM OF CAMBODIA
Nation Religion King



**National Committee for Sub-National
Democratic Development (NCDD)**



TBOUNG KHMUM DISTRICT DATA BOOK 2009

District Code Nr: 316
Kampong Cham Province

October 2009

Tboung Khmum District Data Book 2009

District Code Nr: 316

Kampong Cham Province

Table of Contents

List of Abbreviations	i
Glossary.....	ii
Preface	vi
Introduction	vii
SECTION A: GEOGRAPHY	1
1 Administration and Infrastructure.....	3
2 Land Use and Natural Resources.....	5
3 Geography	7
3.1 Land Area	7
3.2 Distances between Offices	7
SECTION B: DISTRICT PROFILE	9
1 General Information	11
1.1 Population of the District.....	11
1.2 Occupations	12
1.3 Property	14
2 Infrastructure and Economy.....	15
2.1 Roads in meters over 3 years.....	15
2.2 Sewerage Pipes in meters over 3 years.....	16
2.3 Drainage and Bridges	16
2.4 Services in the District	16
2.5 Agriculture.....	17
3 Social Aspects	28
3.1 Education	28
3.2 Health.....	34
3.3 Water and Sanitation	36
3.4 Vulnerable groups.....	40
3.5 Migration	42
4 Natural Resources and Environment (NRE).....	44
4.1 Families involved with NRE issues over 3 years	44
4.2 Percentage of Families involved with Natural Resource issues, by Commune, for 2008	44
4.3 Percentage Houses with access to Garbage collection and Families affected by environmental Pollution, by Commune, for 2008	45
4.4 Percentage Families using chemical Fertilizer and chemical Pesticides, by Commune, for 2008 ..	45
5 Administration and Security	46

5.1	Birth Registration across 3 years.....	46
5.2	Number of unregistered Infants born in 2008, by Commune	46
5.3	Registered criminal Cases over 3 years	46
5.4	Registered criminal Cases per 10,000 people, by Commune, for 2008.....	46
5.5	Number of registered Land Disputes, by Commune, in 2008	47
6	Gender	47
6.1	Registered Domestic Violence over 3 years.....	47
6.2	Percentage of registered cases of Families experiencing domestic Violence, by Commune, in 2008	47
6.3	Women's involvement over 3 years.....	48
6.4	Percentage of Female Participants in Civil Society and of 18-60 year women with uncertain Jobs, by Commune, in 2008	48
6.5	Female-headed Households over 3 years.....	48
6.6	Percentage female-headed Households and with Children of less than 5 years old, by Commune, in 2008	48
7	Indigenous People in the District	49
7.1	Ethnic Minorities in the District over 3 years.....	49
7.2	Other Minorities in the District over 3 years.....	49
	SECTION C: PLANS AND PROJECTS	51
8	Priorities and Plans	53
8.1	Priorities of Commune Councils for 2009 in the District by Sector	53
8.2	Temporary Agreements by Commune, for 2009	75
8.3	Outputs, estimated and actual costs of C/S Fund Projects between 2005 and 2008, by Commune	97
8.4	Total Expenditure on C/S Fund Projects by sector and commune between 2005 and 2008.....	101
8.5	Actual 2009 C/S Fund projects by Commune	101
9	District level Projects from 2006 to 2009	104
9.1	District Initiative Infrastructure Projects from 2006 to 2009	104
9.2	District Initiative Service Projects from 2006 to 2009	105
9.3	Inter Commune Council Projects in 2008 and 2009	106
9.4	Other Projects in 2008 and 2009	108
	SECTION D: SERVICES AND ORGANIZATIONS	109
10	Infrastructure.....	111
10.1	Length of and Expenditure on Roads in 2008, by District	111
10.2	Scale of and Expenditure on Irrigation in 2008, by District.....	112
10.3	Power Supply in 2008, by District	113
11	Health Facilities.....	114

11.1 Health Facilities in the Province, by Operational District.....	114
11.2 Health Facilities and Staff in the province, by Operational District.....	115
11.3 Deliveries in 2007 in the Province, by Operational District.....	120
12 Education	121
12.1 Schools, Classes, Students, Staff, for for all levels, for 2007/2008 by District.....	121
12.2 Characteristics of Schools and School Principals for 2007/2008 by Commune	122
12.3 Enrolment by Level of Education, 2006/2007 by Commune	122
12.4 Enrolment by Level of Education, 2007/2008 by Commune	123
12.5 Aspects of Enrolment for 2007/2008 by Commune.....	124
12.6 School Buildings for all schools in the District for 2007/2008, by Commune	124
12.7 Conditions of Classrooms and Existence of Separate School Office and Library, by Commune	125
12.8 Community Participation and Financing across all schools in the District for 2007/2008 by Commune	125
12.9 Percentage Student Flow Rates and Graduation by level 2006/2007, by Commune	126
13 Staff and Resources at the District	127
13.1 District Councilors elected in 2009	127
13.2 Committees of the Council.....	127
13.3 Board of Governors.....	128
13.4 Offices under Sala Krong, Sala Srok and Sala Khan	128
13.5 Municipality/District/Khan line offices.....	128
13.6 Properties and Equipment of District Administration	129
13.7 Registered Revenue of the District Administration in 2008	130
13.8 Services in the District	130
13.9 Civil Society Organizations active in the District.....	130
13.10 Private Sector Organizations.....	131
SECTION E: POVERTY DATA	135
14 Data on Poverty	137
14.1 Predicted Poverty Rates for 2009, by commune	137
14.2 Poverty data from survey.....	137

List of Abbreviations

#	Number
AGR	Agriculture
BR	Birth Registration
C. Pilot	Piloted Commune
C/S	Commune / Sangkat
CBO	Community-Based Organization
CDB	Commune Database
CDPD	Commune Development and Planning Database
CIP	Commune Investment plan
CLTS	Community Led-Total Sanitation
Comm.	Commune
Com Cov	Commune Covered
CPA	Complementary Package of Activities
CPS	Community Preschool
CCWC	Commune Committees for Women and Children
DANIDA	Danish International Development Agency
DDLG	Democratic Development and Local Governance Project (EC-UNDP)
DFID	Department For International Development (UK)
DIP	District Initiative Project
DIS	District Information System
District PDRD	District Office of Rural Development
District WP	District Work Plan
DIW	District Integration Workshop
DoLA	Department of Local Administration
Dr	Doctor
DWRM	District Office of Water Resource and Meterology
ECD	Early Childhood education (part of PE)
EMIS	Education Management Information System
Event IC	Celebration of International Days
FDH	Former District Hospital
GTZ	German Society for Technical Cooperation (Gesellschaft für Technische Zusammenarbeit GmbH)
Ha	Hectare
HC	Health Center
HC (NB)	Health Center (no building)
HH	Headed Household
HSI	Intervention for Health
HP	Health Post
HW	Hand Washing
ICC	Inter Commune Council
IFAD	International Fund for Agricultural Development
IND	Industry
Inter-commune	Inter-Commune Project Management Committee or Inter-commune project
IO	International Organization
LASED	Land Allocation for Socio-Economic Development
LGCR	Local Governance for Children's Rights
M&E	Monitoring and Evaluation
MA	Medical Assistant
MoEYS	Ministry of Education, Youth and Sports
MoH	Ministry of Health

MoP	Ministry of Planning
MPA	Minimum Package of Activities
MW1	Primary Midwives
MW2	Secondary Midwives
n/a	Not available
NCD	National Contracts Database
NCDD	National Committee for Sub-National Democratic Development
NGO	Non-Governmental Organization
NRML	Natural Resources Management and Livelihood
NU1	Primary Nurse
NU2	Secondary Nurse
OD	Operational District
ODF	Open Defecation Free
Ope. Costs	Operational Costs
Others	Other Staff
PBW	Public Works
PDoEYS	Provincial Department of Education, Youth and Sport
PDRD	Provincial Department of Rural Development
PDWRM	Provincial Department of Water Resource and Meteorology
PE	Parenting Education
PHAST	Participatory Hygiene and Sanitation Transformation
PHD	Provincial Health Department
PID	Project Information Database
PMC	Project Management Committee
Pop 04-05	Population Covered 2004 or 2005
PSDD	Project to Support Democratic Development through Decentralization and Deconcentration
RRD	Rural Road Development
RH	Referral Hospital
RILGP	Rural Investment and Local Governance Project
RPRP	Rural Poverty Reduction Program
RuLIP	Rural Livelihoods Improvement Program
SIDA	Swedish International Development Cooperation Agency
SPPA	Senior Provincial Program Advisor
TBA	Traditional Birth Attendant
UNDP	United Nations Development Project
UNICEF	United Nations Children's Fund
Vil	Village
Vil Cov	Village Covered
VIL-HC	Distance from Village to Health Center
WASH	Water, Sanitation and Hygiene
WRM	Water Resource and Meteorology

Glossary

C/S Fund: The Commune/Sangkat Fund is established and managed by the Government of Cambodia to provide financial support for development projects and administrative costs of Commune/Sangkat Councils. The amount is determined as a percentage of the National Budget (for 2009: 2.8% over the 2008 budget) and is expected to increase gradually over the years. The total 2009 budget under this fund is \$ 27,643,902 (of which \$ 19,272,170 is for Development Projects and \$ 8,371,731 for Administration). Under the Rural Investment and Local Governance Project the World Bank currently reimburses the costs of development projects if these meet the Bank's criteria.

CDB: the Commune Data Base is a national database, compiled by the Ministry of Planning, on the basis of detailed questionnaires, completed at village and commune level, which are then sent to the Departments of Planning for data entry. The most recent round of data collection took place at the end of 2008 (and is reflected in the District Data Books). Commune, District and Provincial Profiles can be generated from this database and should be available from provincial Departments of Planning.

CDPD: the Commune Development and Planning Database is a database maintained by Departments of Planning and Ministry of Planning, recording proposed activities as determined and prioritized by Commune and Sangkat Councils; the Temporary Agreements between these councils and supporting agencies, as decided at District Integration Workshops and details on projects that actually take place at commune, district and provincial levels.

CIP: The Commune Investment Plan is a rolling three-year plan, developed and decided by the Commune or Sangkat Council. It sets priorities and identifies the projects proposed for the years to come.

Commune and Sangkat (C/S): the Communes (in rural areas) and Sangkats (in urban areas) are the lowest and smallest units of local government. Councils are elected directly, once in five years, for the 1417 Communes and 204 Sangkats. In the C/S there are 14,119 villages, which have Village Chiefs, but don't constitute a formal level of local government.

DIP: the District Initiative Project is jointly supported by the MDLF (Multi-Donor Livelihood Facility (supporting the NRM&L Program)) and PSDD. In 2009 it covers 106 districts, 60% of the total in the country, with a budget of \$ 3.2 million. It is focused on capacity development in planning, democratic development, public competitive procurement, financial management and service delivery.

DIS: The District Information System is a national database maintained by NCDD, recording resources, staff, revenue, infrastructure and equipment available in the 193 Districts and Khans throughout the country. The last update took place in July 2009.

District, Municipality and Khan constitutes the third level of Government in Cambodia. There are 159 rural Districts, 26 Municipalities and 8 Khans of Phnom Penh Capital. They all have Councils which were, for the first time, elected in May 2009, by the Commune/Sangkat Councilors. These councils have a mandate for 5 years.

DIW: District Integration Workshops are held between July and October, to bring Commune/Sangkat Councils, looking for support for their projects, together with the governmental and non-governmental agencies that may provide support.

ICC: Inter Communes Council projects are executed in 10 provinces under the Democratic and Decentralized Local Governance Project (DDLG). This five year project (2006-2010) is executed by Ministry of Interior and funded by the European Commission and UNDP. The project focuses on improving dialogue partnership and accountability; create a network of Commune Councils at the provincial and national level and support and contribute to local area development for poverty reduction. The work under the ICC component supports investments and services formulated through inter-commune dialogue and planning.

MEDiCAM: A non-profit and non-partisan membership organization for NGOs active in Cambodia's health sector. It is the primary networking agency for health-related NGOs.

NCDD: the National Committee for sub-National Democratic Development is the inter-ministerial body charged with the implementation of the Organic Law (a key legislative document, adopted in 2008, outlining the envisaged decentralization). NCDD also channels substantial financial assistance by a number of Development Partners, to projects and programs at various levels. This amounted to over \$ 91 million in 2008. More information at: www.ncdd.gov.kh. This website also provides access to reports, manuals, legal documents, details on projects and more.

OD: the Operational Districts are the districts as defined and used by the Ministry of Health. These do not coincide with the 193 (Administrative) Districts and Khans, as used by all other RGC agencies. The Operational Districts are usually larger, and so there are 77 Operational Districts against 193 administrative Districts and Khans. However they do fit within the boundaries of administrative provinces.

PID: The Project Information Database is the database maintained by NCDD at national and sub national level, to follow all aspects of projects by Commune and Sangkat Councils, including the C/S Fund projects

Provincial Investment Fund (PIF)

The Provincial Investment Fund is allocated to all Provinces and Municipalities according to a population based formula. Part of the fund is earmarked for support to planning activities of the Provincial / Municipal Department of Planning; and to gender mainstreaming activities of the Provincial Department of Women's Affairs. The remaining "un-earmarked PIF" is allocated by PRDC to sectoral technical departments against established criteria and in response to proposals with prioritisation taking into account: priorities formulated by the CS Councils and aggregated by District into District Priority Activities Matrices (DPAM); alignment with national planning and poverty alleviation criteria, complementarity with other planned activities; and performance of the Department concerned in implementation of activities in previous years. With this provisional allocation, the Department then programs activities through the District Integration Process. Finally, the agreed activities, plus support costs amounting to no more than 25% of the total, are included in a sub-contract signed between PRDC and the Department, pursuant to the overall PSDD contract signed between NCDD and PRDC. Total budget has been around \$ 2 million per year.

Province: the 23 Provinces and Phnom Penh Capital City represent the 2nd layer of government. They vary in size, from very small, like Kep (approx. 36,000 people) and Pailin (approx. 70,000 people), or large but with small populations, like Mondulkiri (over 60,000 people), and Ratanakiri (over 153,000) to densely populated and large, like Kampong Cham (over 1.7 million people) and Kandal (approx. 1.4 Million people).

PSDD: the Project to Support Democratic Development through Decentralization and Deconcentration is funded by DFID (UK), SIDA (Sweden) and UNDP and runs from 2006 till the end of 2010 (including a one year extension). Annual budgets range from \$ 11 million to over \$ 18 million. The project provides core technical support to NCDD and to the provinces, financial support to the C/S Fund, District Initiative, Provincial Investment Fund and capacity building support through training, studies and advisory services.

RILGP: The Rural Investment and Local Governance Project is a World Bank funded project that provides substantial support to C/S Fund projects and to developing the required infrastructure, policies, systems and skills. It started in 2003 with a Loan for \$ 22 million for 2003-2007 and was then extended with a Grant of \$ 36 million for the period of 2007-2010. Discussions about a possible RILGP 2 are taking place between RGC and the World Bank.

RPRP: the Rural Poverty Reduction Project is a seven year project from 2004 till 2010, funded by IFAD and UNDP and implemented through the Ministry of Agriculture, Forestry and Fishery, supported by the Ministry of Interior and facilitated by NCDD. The project is active in the provinces Prey Veng and Svay Rieng and focuses on 120,600 households below poverty line. The objective is poverty reduction with the active participation of the poor through improved livelihoods, Strengthened capacity, Sustainable farming systems and natural resource management, new and/or rehabilitated infrastructure development, increase accessibly to technology, services and markets for their economic and social development.

RULIP: the Rural Livelihoods Improvement Project is implemented by the Ministry of Agriculture Forestry and Fisheries (MAFF)' Project Support Unit- PSU, with the NCDD playing the role of cooperating agency. Funded by IFAD and UNDP, the project will run till 2014. The target group consists of poor households who have little or even no land, few livestock or other assets and often many dependents. The main goal of the project is to directly or indirectly improve the livelihood systems, food security and incomes of a total of 33,900 rural poor, ethnic minority and female headed households in targeted village of Kratie, Preah Vihear and Ratanakiri provinces in a sustainable manner.

Seth Koma: The UNICEF funded Seth Koma program focuses on measurable action for children and women. During 2006 -2010 it is implemented in six provinces. Government and UNICEF pursue a set of inter-related goals, addressing critical stages of the life cycle of the child: a) Mothers have safe pregnancies and deliveries and healthy newborns; b) best possible start in life of infant; c) Children enter schools at the right age of six years; d) Children are protected from exploitation, abuse, violence, discrimination and other risks; and e) Youth and adolescents acquire life skills, express their views, participate in the decisions.

Preface

The Government of Cambodia attaches great importance to optimal use of scarce resources and to participatory planning and management at all levels. The Organic Law which was adopted in 2008 provides the legal context for further steps towards improving and decentralizing planning, management and monitoring, and towards greater accountability and transparency of institutions at sub-national levels.

The Government has established elected Councils at the sub-national levels, and we will progressively give them the responsibilities, together with the human and financial resources, to deliver a wide range of public services. They will be more democratic, more efficient, more transparent and accountable, better at addressing gender and other inequalities, and at fighting corruption. We recognize that development does not come from government alone; it needs the involvement of citizens, civil society and the private sector, and the new system will facilitate this.

A central element in this process is the availability of information on any aspect of development to all concerned parties. The newly elected Councillors at District and Khan level, line departments operating at these levels, but also NGOs, Development Partners, Commune Councillors and citizens throughout Cambodia need information on problems and requirements, resources and opportunities, services and agencies, plans and projects. They will need such information to better understand the present situation, set targets for the future, monitor progress, know what others are doing and to apply resources wisely and this is the reason the District Data books will be so valuable.

The District Data Books are a major step towards full transparency and towards informed planning and decision-making. They provide all available data at District, Khan, Commune and Sangkat level in easily accessible formats, in Khmer and English, through over 16,000 printed copies, CD-ROMs and the NCDD website.

This is the first time in Cambodia (and possibly in South East Asia) that such detailed information is made so widely available and NCDD should be commended for the hard work that has gone into this. We also thank the Ministry of Planning, which provided the detailed data of the Commune Data Base, the sectoral ministries and provincial authorities who contributed data and the Development Partners who provided financial support.

It is our sincere hope that the publication of the District Data Books will strengthen capacities, especially at district levels, for evidence-based development planning. We also hope that this information will deepen the understanding among Ministries, Provincial Authorities, Development Partners, NGOs and research agencies of the realities at commune and district levels.

We call upon all to use and distribute this information, complement or correct where appropriate and to contribute new data in the years to come.

Sar KHENG

Deputy Prime Minister, Minister of Interior and Chairman of NCDD

Introduction

Purpose

The purpose of the District Data Books is to bring together information on any aspect of life and development of Districts, Khans, Communes and Sangkat, together and make this widely available. The primary targets are the newly elected District Councilors, district level line departments, provincial agencies, Development Partners and NGOs operating at this level. They need detailed knowledge on current living conditions, natural resources, infrastructure, agriculture and other economic activities, current service levels, past and planned projects and available resources.

While much information exists on many of the above aspects, it is often hard to access that information and much is lost to reports, databases and statistics that are not widely shared. Data are often only available in one language and often out-of-date, and many reports cover only one sector or region.

We found that these problems are especially acute at the district level. Now that Districts are becoming a much more significant level of local government and development planning, there is an urgent need for wide-ranging data to be used for setting base-lines, planning and prioritizing, monitoring and learning.

Approach

We have attempted to identify and compile all available statistics, reports, maps and other data at district and/or commune level. From this we have selected information that is available for all or most districts, reasonably reliable and up-to-date, sufficiently detailed and of possible interest to development planners, decision makers, agencies and citizens.

The major sources of the information in these District Data Books are:

- a) The Commune Data Base information over the years 2006 to 2009 (the most recent data were collected late last 2008), as compiled by the Ministry of Planning
- b) Detailed information directly collected from the Ministry of Health, the Ministry of Education, Youth and Sports and (for maps) the Ministry of Land Management, Urban Planning and Construction
- c) The Project Information Database (PID) at NCDD (up-to-date)
- d) The Commune Development and Planning Database (CDPD) (up to date)
- e) The District Information System (DIS) (updated per Mid 2009)
- f) Direct data collection at provincial and district level on private sector, irrigation, roads, and electricity, through provincial agencies
- g) Medical data collected from MEDiCAM
- h) The ID Poor Project – for poverty data on a number of provinces and districts
- i) NCDD's work on predictive poverty rates
- j) Specific projects for outputs, plans and budgets (Seth Koma, RILGP, RPRP and ICC)

Limitations of the data

We are fully aware that the data we collected are not always complete, consistent or correct. While we have rejected information that was wrong or very incomplete, we decided not to aim for statistical and scientific perfection, but to include information that is useful, relevant

and comprehensive. We also accepted different sources for the same data as this may encourage discussion on the quality of the respective data.

We strongly encourage anyone who notes errors or incompleteness in these data to contact us and to share their data. We hope that the next round of producing such District Data Books can draw on wider sources and more complete data.

We encourage the District Administrations, who receive these data also in digital format, not only to use these for their planning and monitoring, but also to start correcting and updating these data and to share new data with NCDD for future use.

Contents

The information in the following pages is organized in five sections:

- a) **Geographical data:** this section provides maps on infrastructure and administration and on land use and natural resources management. These maps are also provided in large format to all Districts and Khans.
- b) **District Profile:** this presents wide ranging data, covering 2006 – 2009, at district and commune level, extracted from the Commune Data Base, but edited for better understanding.
- c) **Plans and Projects:** this section presents development priorities determined by Commune and Sangkat Councils, Temporary Agreements, outputs and expenditure of major projects at Commune and District level over 2006 – 2008 and plans and budgets for 2009.
- d) **Services and Organizations:** this section provides details on key infrastructure (roads, electricity, irrigation systems) and services in health and education at district and commune level. It also provides an inventory of resources at the District Administration, NGOs operating in the district and private sector agencies active in the district.
- e) **Poverty Data:** this section provides predicted poverty rates for 2009 for all districts and communes and detailed poverty data compiled and processed by the ID Poor project for those that have been covered by this project.

The future

It is our hope that this is the start of a longer-term process. We hope that a next edition of these District Data Books will offer more comprehensive, correct and up-to-date information. We hope that the District Administrations will not only start using this information, but also improve and update it. For this they are all provided with the full data set in digital format.

We invite agencies, projects and experts to send reports, statistics and maps that could be used for a next version to us and we invite all users of the District Data Books to inform us about errors, updates and inconsistencies. Please contact us through info@ncdd.gov.kh

We now invite you to browse through this data book. You may open this randomly or use the table of contents and go to the aspects that have your special interest.

We hope that you will be informed, surprised and assisted. We hope, above all, that this information will lead to a deeper understanding of causes and effects of poverty, to purposeful decisions on how to tackle those causes and to greater transparency in using scarce resources for the benefit of all.

Martin de Graaf
Program Advisor, PSDD/NCD

SECTION A: GEOGRAPHY

1 Administration and Infrastructure

Please see separate folder containing A3 maps.

2 Land Use and Natural Resources

Please see separate folder containing A3 maps.

3 Geography

3.1 Land Area

Total Land Area (ha)	Forest Land Area (ha)		Cultivation Land Area (ha)	Construction Land Area (ha)	Other Land Area (ha)
	Total	Flooded Forest Area			
87826	27657	1111	48814	4506	6849

3.2 Distances between Offices

Location	Distance (Km)
From District Office to C/S Office of Anhchaeum	0
From District Office to C/S Office of Boeng Pruol	0
From District Office to C/S Office of Peam Chileang	0
From District Office to C/S Office of Chikor	0
From District Office to C/S Office of Chirou Ti Muoy	0
From District Office to C/S Office of Chirou Ti Pir	0
From District Office to C/S Office of Roka Po Pram	0
From District Office to C/S Office of Chob	0
From District Office to C/S Office of Sralab	0
From District Office to C/S Office of Thma Pech	0
From District Office to C/S Office of Tonle Bet	0
From District Office to C/S Office of Kor	0
From District Office to C/S Office of Lngieng	0
From District Office to C/S Office of Mong Riev	0

SECTION B: DISTRICT PROFILE¹

¹ All data in this section come from the Commune Database (CDB) unless otherwise specified. These include primarily new CDB data, collected late 2008, and some data from earlier years. Please note that percentages are rounded to the nearest whole number.

1 General Information

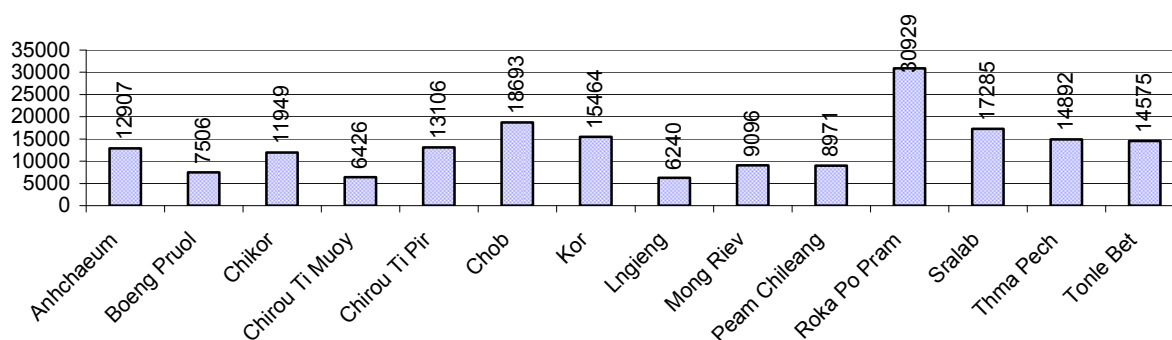
1.1 Population of the District

1.1.1 Total Population

Number of families	2005	2006	2007	2008
Total number of families	38,136 families	39,146 families	39,872 families	40,658 families
Increase (+)/Decrease (-) in nr of families		3%	2%	2%
Total population	184,442 pers	188,791 pers	189,698 pers	188,039 pers
Increase (+)/Decrease (-) in nr of people		2%	0%	-1%
Number of female Headed Households (HH)	5,197 families	5,620 families	5,513 families	5,731 families

Note: Percentages of population and increase/decrease are calculated on basis of the previous year. A negative sign in front of the percentage indicates a decrease in population.

1.1.2 Population, by Commune, in 2008



1.1.3 Population, by Age Group, over 3 years

Population by age group	2006	2007	2008	
	%	%	%	Number
Age 0-5 years (as percentage of the population)	12%	12%	13%	24,092 persons
Male 0-5 yrs	48%	50%	49%	11,921 persons
Female 0-5 yrs	52%	50%	51%	12,171 persons
Age 6-17 (as percentage of the population)	29%	29%	28%	52,682 persons
Male 6-17 yrs	50%	49%	50%	26,338 persons
Female 6-17 yrs	50%	51%	50%	26,344 persons
Age 18-60 (as percentage of the population)	52%	52%	52%	97,956 persons
Male 18-60 yrs	48%	49%	48%	46,991 persons
Female 18-60 yrs	52%	51%	52%	50,965 persons
Age 61 above (as percentage of the population)	7%	7%	7%	13,309 persons
Male 61	44%	45%	46%	6,094 persons
Female 61	56%	55%	54%	7,215 persons

Note: The overall percentage for each age group is calculated on the basis of the total population. The gender distribution of each group is calculated on the basis of the population within that particular age group.

1.2 Occupations

1.2.1 Percentage of families with a particular Occupation over 3 years

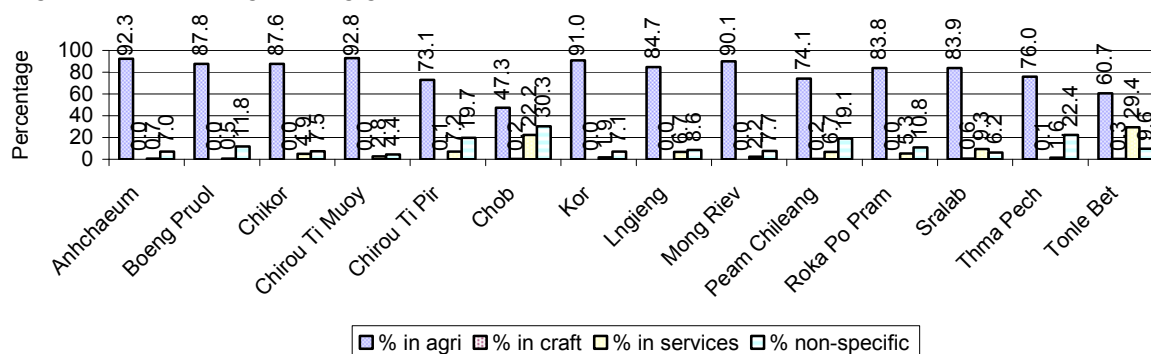
This table shows the percentage of the population who have a particular occupation (job), for example the percentage of the population in the district who are rice farmers, furniture crafter, trader, etc.

Description	2006	2007	2008	
	%	%	%	Number
Families whose main occupation is agriculture	79%	79%	79%	32,058 Families
Families whose primary occupation is rice farming	62%	62%	59%	23,917 Families
Families whose primary occupation is cultivating long-term crops	4%	4%	5%	1,920 Families
Families whose primary occupation is cultivating short-term crops	10%	11%	13%	5,119 Families
Families whose primary occupation is cultivating vegetable	1%	1%	1%	433 Families
Families whose primary occupation is fisherman	2%	2%	1%	608 Families
Families whose primary occupation is livestock farmer	0%	0%	0%	60 Families
Families whose primary occupation is NTFP collection	0%	0%	0%	1 Families
Families whose main occupation is craft work	0%	0%	0%	49 Families
Families, whose main occupation is in furniture craft, wooden, rattan, vine, bamboo	0%	0%	0%	37 Families
Families whose main occupation is in metal, aluminum, glass goods production	0%	0%	0%	1 Families
Families whose main occupation is food production	0%	0%	0%	3 Families
Families whose main occupation is tire, plastics and rubber goods production	0%	0%	0%	0 Families
Families whose main occupation is textile, clothing goods production	0%	0%	0%	0 Families
Families whose main occupation is in other production, not listed above	0%	0%	0%	8 Families
Families whose main occupation is services	12%	12%	8%	3,299 Families
Families whose main occupation is trade	3%	2%	2%	921 Families
Families whose main occupation is repair	1%	0%	1%	273 Families
Families whose main occupation is providing transport services	1%	1%	1%	299 Families
Families whose main occupation is providing other services	9%	9%	4%	1,806 Families
Families whose main occupation is not clear (or multi)	8%	9%	13%	5,252 Families

Note: The occupation percentages are calculated on the basis of the total number of families.

1.2.2 Percentage Families that work in one of four occupational sectors, by Commune in 2008

This table indicates the percentage of families involved in one of four occupation types: agriculture, craft, services or non-specific (other). Please note agriculture includes forestry activities such as cutting down trees and gathering gum from the trees.



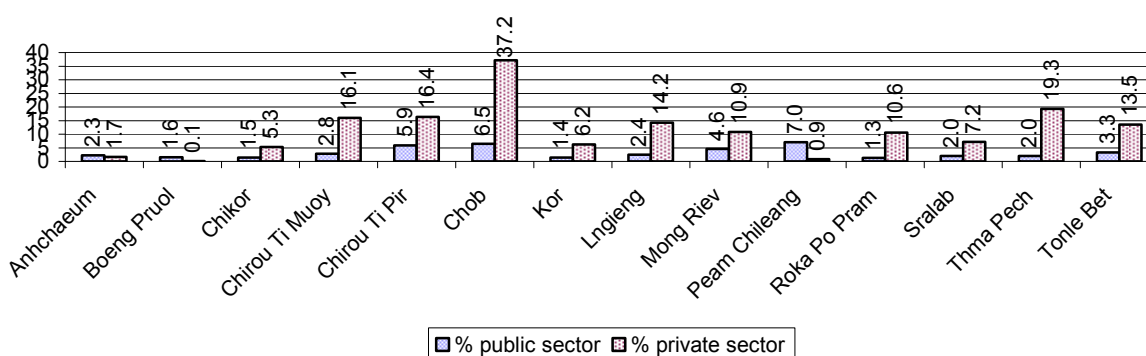
Note: Calculated on the basis of the total number of families within a commune.

1.2.3 Percentage of Families with public Sector, private Sector or uncertain Jobs, over 3 years

Description	2006	2007	2008	
	%	%	%	Number
Families that have a family member who is a government official, staff or worker	3%	3%	3%	1,227 families
Families that have a family member who is a private sector staff or worker	15%	13%	12%	5,054 families
Number of people aged 18-60 with uncertain/irregular jobs	2%	2%	2%	2,241 persons

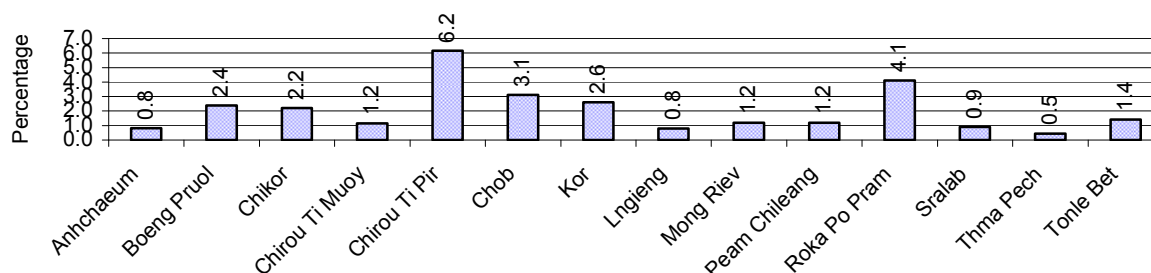
Note: In the first two rows percentages are calculated on the basis of the total number of families. In the third row the percentage is calculated on the basis of the total number of people aged 18-60 years.

1.2.4 Percentage of Families with public or private Sector Jobs, by Commune in 2008



Note: Calculated on the basis of the total number of families in the commune

1.2.5 Percentage of People aged 18-60 years with uncertain/irregular Jobs, by Commune, in 2008.



1.3 Property

1.3.1 Housing types and facilities over 3 years

This table shows the percentage of people living in a certain type of house. It also indicates how many houses have electricity or battery powered lights and how many have TV.

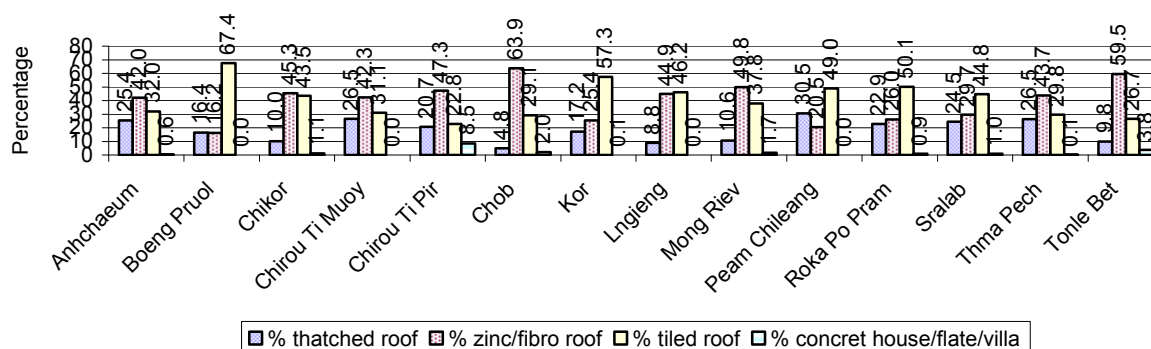
House Type	2006	2007	2008	
	%	%	%	Number
House with thatched roof	26 %	22 %	18 %	6,606 houses
House with zinc/fibro roof	35 %	37 %	40 %	14,241 houses
House with tiled roof	39 %	39 %	40 %	14,458 houses
Flats/apartments (with many families living)	0 %	0 %	0 %	70 houses
Concrete house or flat (with one family living)	1 %	1 %	1 %	511 houses
Villa house	0 %	0 %	0 %	6 houses
Houses with electricity	12 %	19 %	24 %	8,730 houses
Houses with battery light	69 %	67 %	65 %	23,393 houses
Houses with TV	55 %	62 %	65 %	23,317 houses

Note: Calculated against the total number of houses

1.3.2 Families living on public Land or without a permanent House

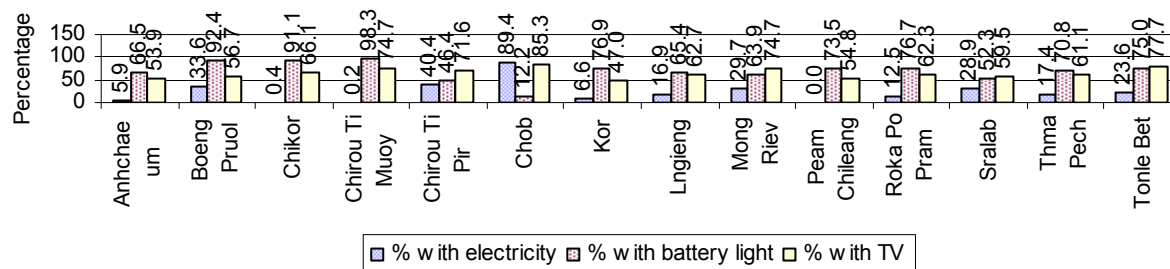
Living situation	2006	2007	2008
Families living in a house on public land	162 families	166 families	183 families
People, without permanent housing	48 person(s)	32 person(s)	45 person(s)

1.3.3 Percentage of Population living in a particular type of House, by Commune, in 2008



Note: Calculated against the total number of houses in each commune

1.3.4 Percentage of Houses with Electricity, Battery Lights and/or TVs, by Commune, in 2008



Note: Calculated against the total number of houses in each commune

1.3.5 Types of Vehicles and their ratio to Families across 3 years

This table shows the number of families per vehicle in the district. The last column shows the total number of each type of vehicle in the district for 2008.

Description	2006 ratio	2007 ratio	2008	
			Ratio	Number
Bicycle and bicycle with trailer	1	1	1	36,770
Ox-carts and horse-carts	5	6	6	6,791
Motorbike/with trailer	3	3	2	17,498
Motor tri-cycle	4,350	9,968	5,808	7
Large Transportation				
Total number of cars/trucks	47	40	35	1,157
Locally made vehicles	192	180	163	249
Trucks for goods transport	130	106	91	445
Buses/mini buses for passengers	416	403	380	107
Family cars	165	133	114	356
Agriculture machinery				
Tractors used for plowing	455	245	387	105
Power-tillage used for plowing	27	21	19	2,129
Other type of machinery				
Other type of machinery	1,223	797	542	75
Water transportation				
Row boats	13	17	16	2,501
Total number of motor boats	34	43	42	977
Motor boats used for fishing	43	50	50	811
Motor boats used for passengers	870	1,812	1,564	26
Motor boats used for goods transporting	217	369	290	140

Note: Ratio of families to a particular type of vehicle is the result of the total number of families divided by total number of that type of vehicle. Other types of vehicles, such as bulldozer, excavator, rollers etc. are not listed.

2 Infrastructure and Economy

2.1 Roads in meters over 3 years

Description	2006	2007	2008
Bituminous road	13,700 m	16,003 m	16,005 m
DBST, Macadam road	52,500 m	18,812 m	79,100 m
Concrete road	0 m	0 m	0 m
Laterite road	171,253 m	173,053 m	159,595 m
Constructed earth road	122,848 m	131,059 m	119,206 m
Un-constructed earth road	171,243 m	130,675 m	132,163 m

2.2 Sewerage Pipes in meters over 3 years

Description	Sewage pipe length		
	2006	2007	2008
Total length of sewage pipe, diameter 30-50 cm	388 m	469 m	480 m
Length of newly constructed sewage pipe, diameter 30-50 cm	257 m	234 m	227 m
Length of sewage pipe, diameter 30-50 cm needs repair/rehabilitation	126 m	36 m	35 m
Total length of sewage pipe, diameter of pipe 60-100 cm	554 m	812 m	1,014 m
Length of newly constructed sewage pipe, diameter 60-100 cm	161 m	538 m	279 m
Length of sewage pipe, diameter 60-100 cm needs repair/rehabilitation	10 m	8 m	20 m
Sewage pipe, diameter of pipe over 100 cm	194 m	532 m	774 m
Length of newly constructed sewage pipe, diameter over 100 cm	16 m	132 m	104 m
Length of sewage pipe, diameter over 100 cm needs repair/rehabilitation	0 m	0 m	6 m

2.3 Drainage and Bridges

Construction Type	2006		2007		2008	
	place(s)	Length	place(s)	Length	place(s)	Length
Single pipe culvert	331	1,776m	237	1,148 m	246	1,253 m
Double-pipe culvert	27	205m	36	255 m	28	201 m
Box pipe culvert	43	215m	20	95m	19	94 m
Wooden bridge	3	30m	2	45m	2	45 m
Concrete bridge	16	243m	16	210m	19	238 m
Bale bridge	0	0m	0	0m	0	0 m
Spillway construction	9	59m	2	35m	2	35 m

2.4 Services in the District

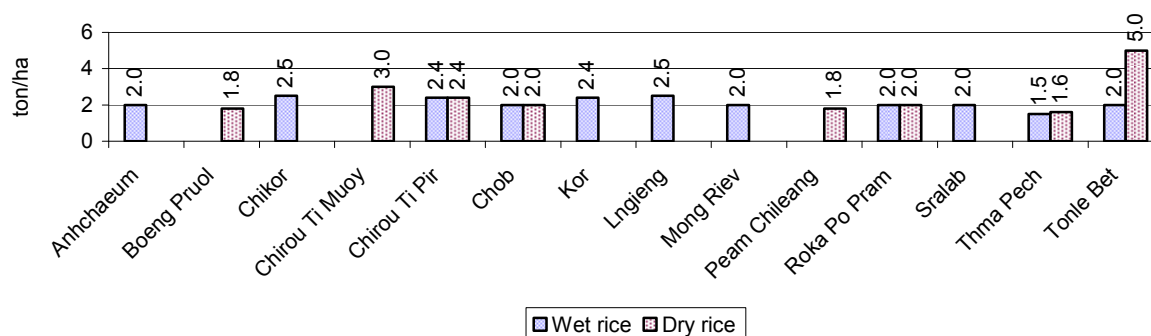
Descriptions	Number of places by year		
	2006	2007	2008
Public			
Electricity generating stations	32	8	6
Health clinics	0	2	0
Private			
Bicycle and motorcycle repair places	96	164	184
Agricultural machinery, tools and equipment repair places	20	13	13
Electronic tool repair places	23	32	27
Battery-charging services	128	125	111
Handicraft places, wooden furniture and forest by-products	10	11	11
Other handicraft places (excluding furniture)	22	6	33
Small-scale services (hairstresser, phone service, massage, Karaoke, etc)	106	110	132
Small-scale food shop businesses (Food, groceries, drink shop, etc)	84	106	135
Small-scale rice mills	527	622	1,239
Medium or large-scale rice mills	4	2	2
Small-scale markets	10	10	10
Large-scale market	1	0	1
Alcohol refinery places	57	87	128
Pharmacies and small drug stores	7	7	9
Hotels	0	0	0
Guest houses	1	1	4
Restaurants	10	4	5
Gasoline stations	11	10	10

2.5 Agriculture

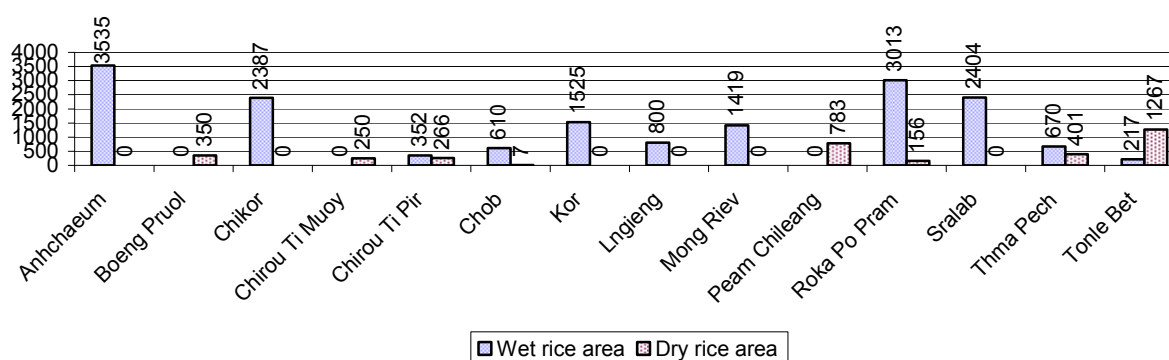
2.5.1 Rice cultivation in the District over 3 years

Description	2006	2007	2008
Total dry rice land area	3,813 ha	90,124 ha	4,239 ha
Actual dry rice cultivation area	3,482 ha	89,831 ha	3,480 ha
% actual cultivation to total land	91%	100%	82%
Total dry rice production	8,604 tonne(s)	244,041 tonne(s)	8,526 tonne(s)
Average dry rice yield	2.5 tonne(s)/ha	2.7 tonne(s)/ha	2.5 tonne(s)/ha
Total wet rice land area	17,155 ha	56,384 ha	17,162 ha
Actual wet rice cultivation area	17,034 ha	56,244 ha	16,932 ha
% actual cultivation to total land	99 %	100%	99%
Total wet rice production	33,913.15 tonne(s)	119,953.11 tonne(s)	35,865.05 tonne(s)
Average wet rice yield	2.0 tonne(s)/ha	2.1 tonne(s)/ha	2.1 tonne(s)/ha
Total intensive rice land area	1,672 ha	2,032 ha	1,334 ha
Actual intensive rice cultivation area	3,660 ha	4,516 ha	- ha
Average intensive rice yield	2.2 tonne(s)/ha	2.2 tonne(s)/ha	- tonne(s)/ha
Actual upland rice cultivation area	5 ha	0 ha	4 ha
Total upland rice production	8 tonne(s)	- tonne(s)	4 tonne(s)
Average upland rice yield	1.5 tonne(s)/ha	- tonne(s)/ha	1.0 tonne(s)/ha

2.5.2 Estimated wet and dry Season Rice Yield in tonne(s)/Ha, by Commune, in 2008



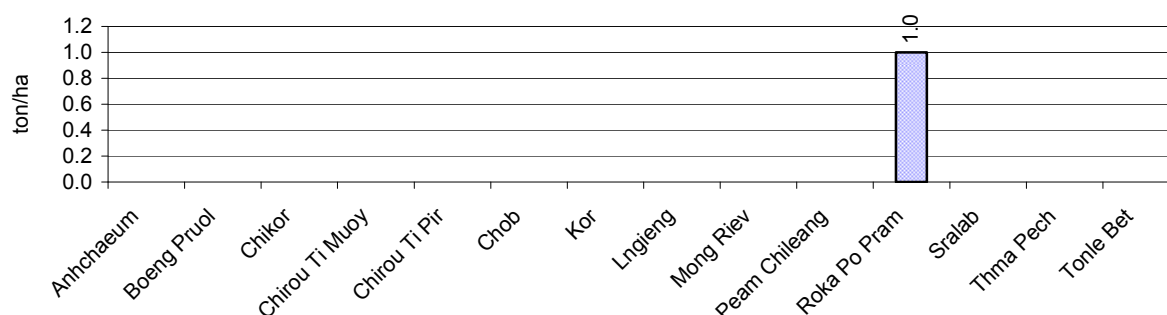
2.5.3 Cultivated wet and dry Season Rice areas in Ha, by Commune, in 2008



2.5.4 Estimated intensive Rice Yields in tonnes/Ha, by Commune, for 2008

There were no estimated intensive rice yields in this District in 2008

2.5.5 Estimated upland Rice Yield in tonnes/Ha, by Commune, for 2008

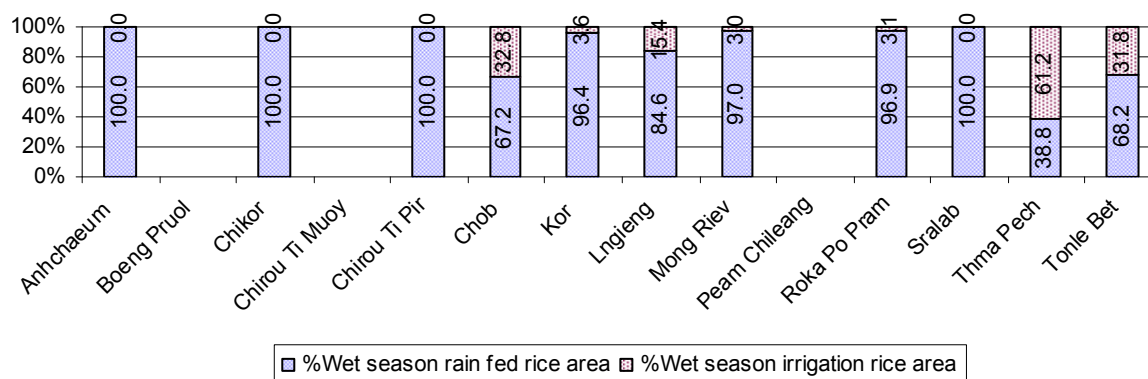


2.5.6 Wet season Rice irrigation across 3 years

Description		2006	2007	2008	
		%	%	%	Number
Total area of wet season rain fed rice land		89%	100%	94 %	15,940 ha
Percentage of wet season rice land that is irrigated; and for 2008 area in Ha		11 %	0 %	6 %	992 ha
Where	Area irrigated from canal/dam	46 %	57 %	53 %	524 ha
	Area irrigated from river, stream, lake, natural pond	20 %	0 %	10 %	100 ha
	Area irrigated from drilled well	27 %	9 %	26 %	258 ha
	Area irrigated from dug pond	6 %	34 %	11 %	110 ha

2.5.7 Water sources for wet Season Rice Cultivation, by Commune, in 2008

This chart shows the percentage of wet season rice cultivation receiving water from rain (natural) and from irrigation.



2.5.8 Access to Irrigation

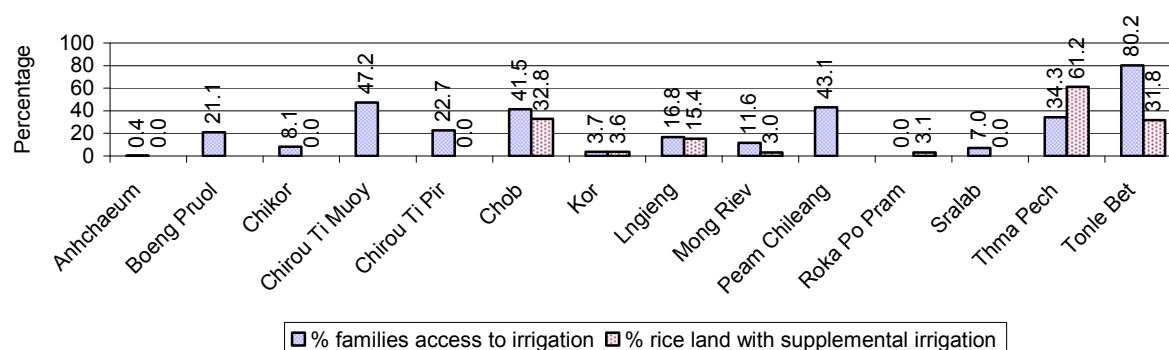
Description	2006 %	2007 %	2008	
			%	Number
Families who have access to irrigation water	17%	13%	16%	3,757 families
Families who have irrigation wells	4%	3%	4%	915 families

Note: Calculated against the total number of families are rice farmers

2.5.9 Number of Irrigation Wells over 3 years

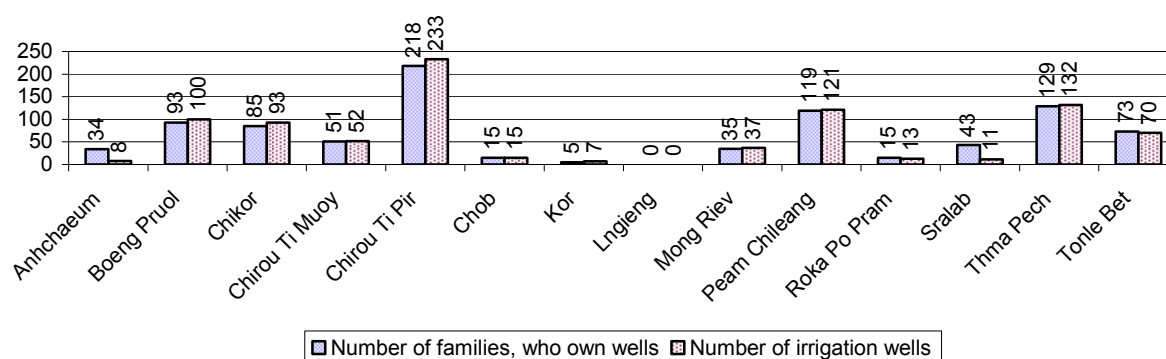
Description	2006	2007	2008
Number of irrigation wells	797 wells	802 wells	892 wells

2.5.10 Percentage of Families with access to (supplemental) Irrigation for wet Season Rice cultivation, by Commune, in 2008



Note: % of families, with access to irrigation is calculated against the total number of families, whose main occupation is rice farming. Irrigated wet rice land area is calculated against the total actual wet rice land cultivated areas

2.5.11 Irrigation Wells, by Commune, in 2008

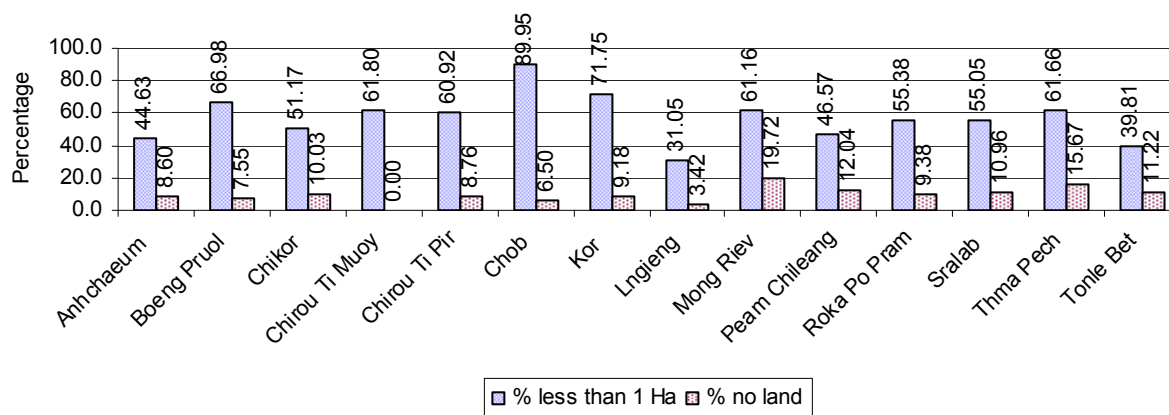


2.5.12 Farmers owning less than one hectare of Rice Land

Description	2006 %	2007 %	2008	
			%	Number
Families who have less than one hectare of rice land	56%	55%	57%	13,688 families
Families who do not own any rice land	11%	10%	10%	2,498 families

Note: Calculated on basis of total number of families who are rice farming

2.5.13 Percentage of Farmers with less than one Hectare or no Rice Land, by Commune, in 2008

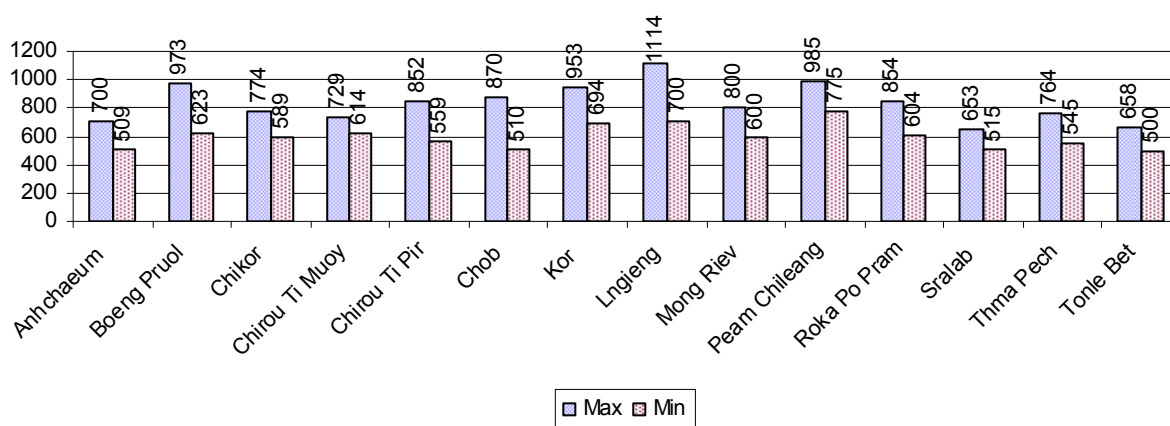


Note: Calculated on basis of total number of families who are rice farming

2.5.14 Average farm-gate Prices of Rice, over 3 years

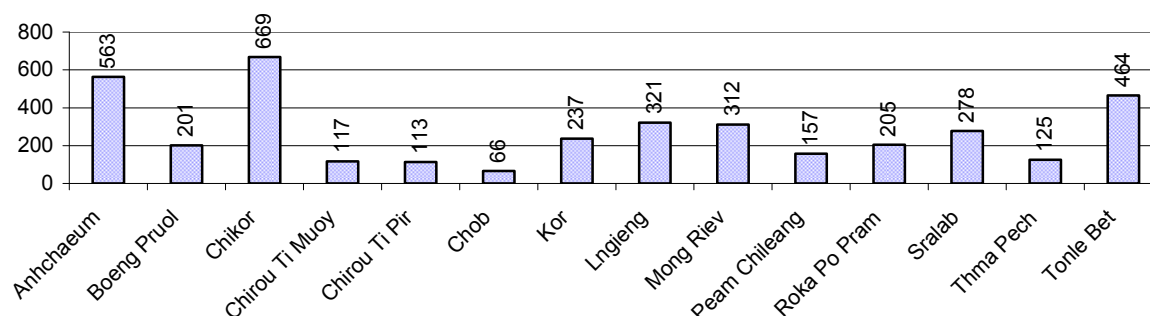
Description	2006	2007	2008
Maximum average farm gate price	534 Riels/Kg	715 Riels/Kg	834 Riels/Kg
Minimum average farm gate price	436 Riels/Kg	570 Riels/Kg	596 Riels/Kg
Average farm gate price	485 Riels/Kg	643 Riels/Kg	715 Riels/Kg
Average rice production per person	245 Kg/person	1,943 Kg/person	251 Kg/person

2.5.15 Minimum and maximum farm-gate Prices of Rice in Riel/kg, by Commune, in 2008



2.5.16 Production of Paddy in Kgs/Person, by Commune, in 2008

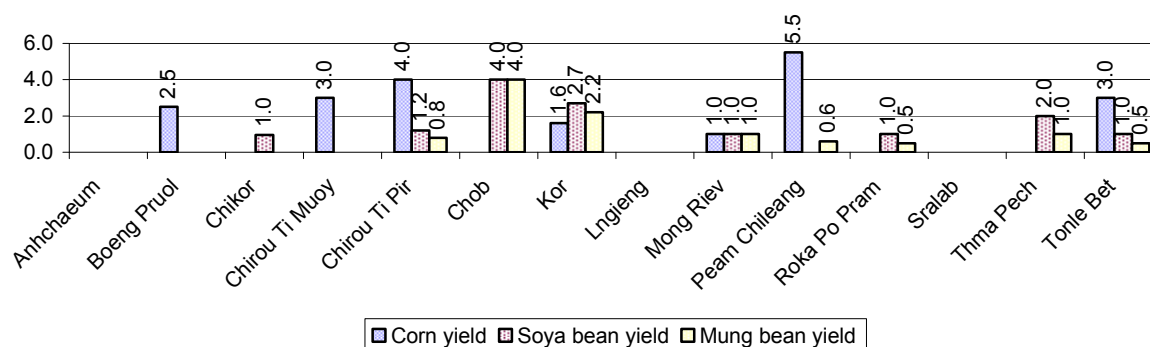
This table shows how much paddy (harvested rice) is produced in a year in a commune, in kgs per person.



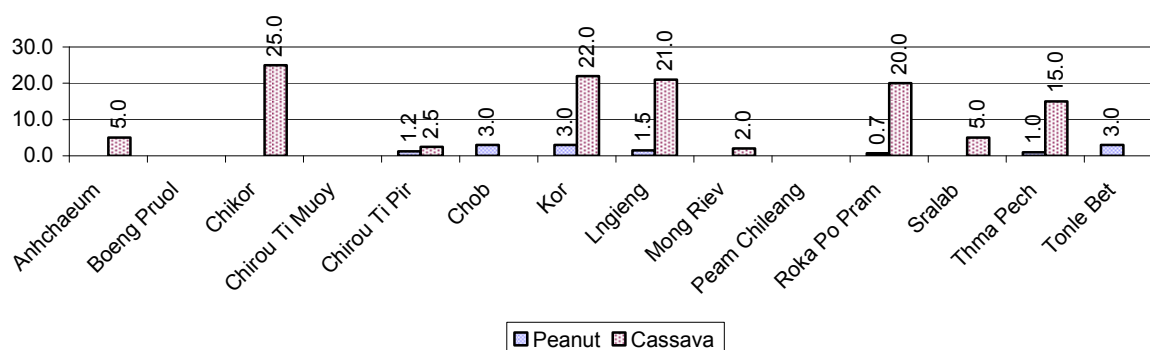
2.5.17 Production of other Crops, over 3 years

Crops	2006	2007	2008
Corn cultivation area	1,162 ha	1,149 ha	720 ha
Estimated corn yield	1.8 tonne(s)/ha	3.2 tonne(s)/ha	2.9 tonne(s)/ha
Estimated corn production	2,110 tonne(s)	3,628 tonne(s)	2,119 tonne(s)
Soya bean cultivation area	430 ha	2,107 ha	588 ha
Estimated Soya bean yield	1.5 tonne(s)/ha	2.1 tonne(s)/ha	1.7 tonne(s)/ha
Estimated Soya bean production	631 tonne(s)	4,448 tonne(s)	1,018 tonne(s)
Mungbean cultivation area	282 ha	294 ha	432 ha
Estimated Mungbean yield	1.2 tonne(s)/ha	0.9 tonne(s)/ha	1.3 tonne(s)/ha
Estimated Mungbean production	338 tonne(s)	269 tonne(s)	572 tonne(s)
Peanut cultivation area	680 ha	784 ha	305 ha
Estimated Peanut yield	1.7 tonne(s)/ha	1.8 tonne(s)/ha	1.9 tonne(s)/ha
Estimated Peanut production	1,145 tonne(s)	1,398 tonne(s)	584 tonne(s)
Cassava cultivation area	3,109 ha	44,415 ha	3,614 ha
Estimated Cassava yield	14.3 tonne(s)/ha	16.4 tonne(s)/ha	13.1 tonne(s)/ha
Estimated Cassava production	44,562 tonne(s)	730,380 tonne(s)	47,183 tonne(s)
Sweet potatoes cultivation area	205 ha	11 ha	10 ha
Estimated Sweet potatoes yield	9.2 tonne(s)/ha	3.3 tonne(s)/ha	3.3 tonne(s)/ha
Estimated Sweet potatoes production	1,876 tonne(s)	36 tonne(s)	33 tonne(s)
Sesame cultivation area	483 ha	334 ha	380 ha
Estimated Sesame yield	1.3 tonne(s)/ha	1.2 tonne(s)/ha	1.6 tonne(s)/ha
Estimated Sesame production	628 tonne(s)	414 tonne(s)	589 tonne(s)

2.5.18 Yields of Corn, Soya beans and Mungbeans in tonne(s)/ha, by Commune, in 2008



2.5.19 Yields of Peanuts and Cassava in tonne(s)/ha by Commune, in 2008



2.5.20 Yields of Sweet Potatoes and Sesame in tonne(s)/ha, by Commune, in 2008



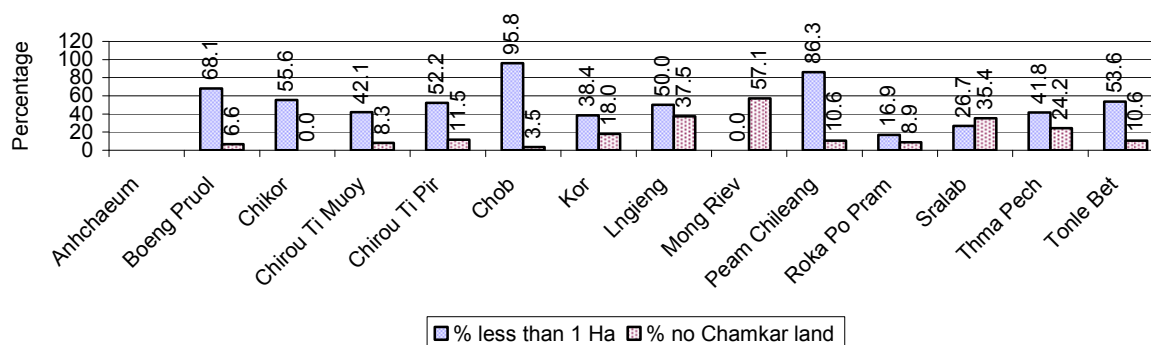
Percentage Farmers who own less than 1 Ha or no Chamkar land

Description	2006 %	2007 %	2008	
			%	Number
Families, who own less than 1ha of Chamkar land	50%	22%	43%	3,210 families
Families, with no Chamkar land	15%	5%	12%	894 families

Note 1: Calculated as a percentage of the total number of families whose main occupation is Chamkar (not rice) farming

Note 2: Chamkar land is no-rice land, i.e. other crops

2.5.21 Percentage Farmers owning less than 1 ha or no Chamkar land, by Commune, in 2008



Note: Percentage is calculated among families, who Chamkar farm as a main occupation, not the total population of the commune.

2.5.22 Percentage of Families raising Cattle/Buffalo, over 3 years

Description	2006 %	2007 %	2008	
			%	Number
Families raising cattle/buffalo	49%	49%	47%	19,294 families
Families raising cattle/buffalo as labor forces	24%	23%	22%	9,091 families

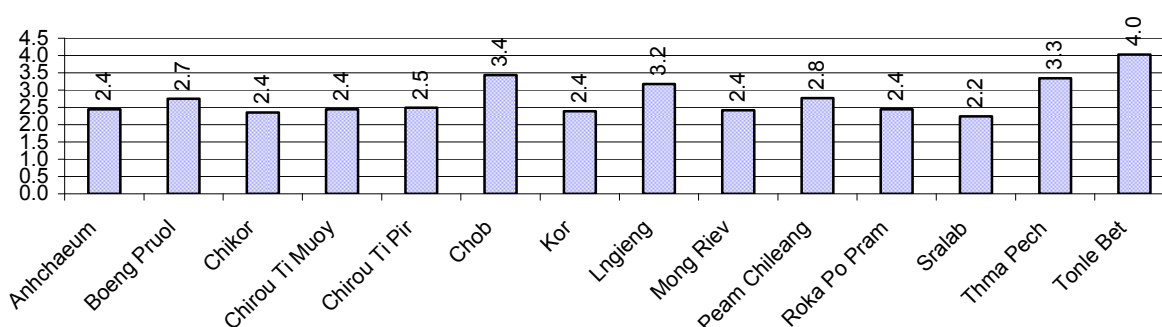
Note: Calculated against the total number of families.

2.5.23 Number of Cattle/buffalo being raised, over 3 years

Description	2006	2007	2008
Total number of cattle/buffalo	56,419 head(s)	52,924 head(s)	51,303 head(s)
Average cattle/buffalo per families	2.9 head(s)/families	2.7 head(s)/families	3 head(s)/families

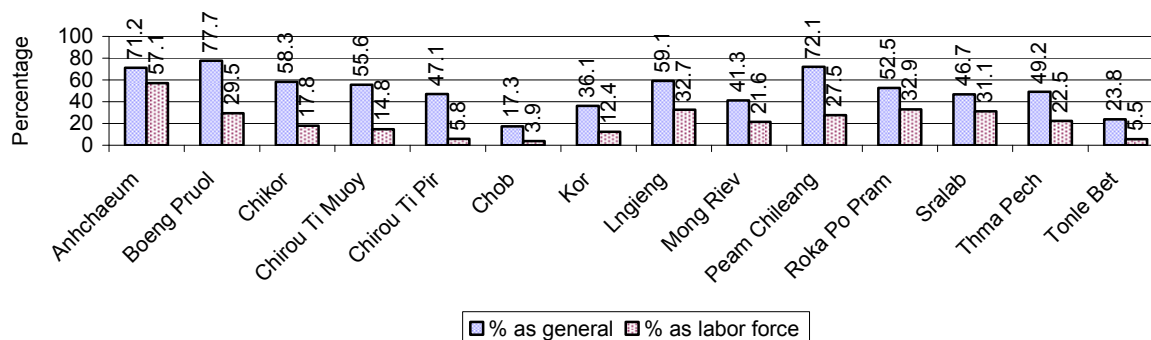
Note: Calculated by dividing total number of cattle/buffalo by total number of cattle/buffalo raising families

2.5.24 Average number of Cattle/Buffalo per Family, by Commune, in 2008




Note: Calculated by dividing total number of cattle/buffalo by total number of cattle/buffalo raising families

2.5.25 Percentage Families raising Cattle/Buffalo, for general and labor purposes in 2008, by Commune



Note: Calculated using the total number of families raising cattle/buffalo against the total number of families.

2.5.26 Type and number of agricultural Machines, by Commune, in 2008

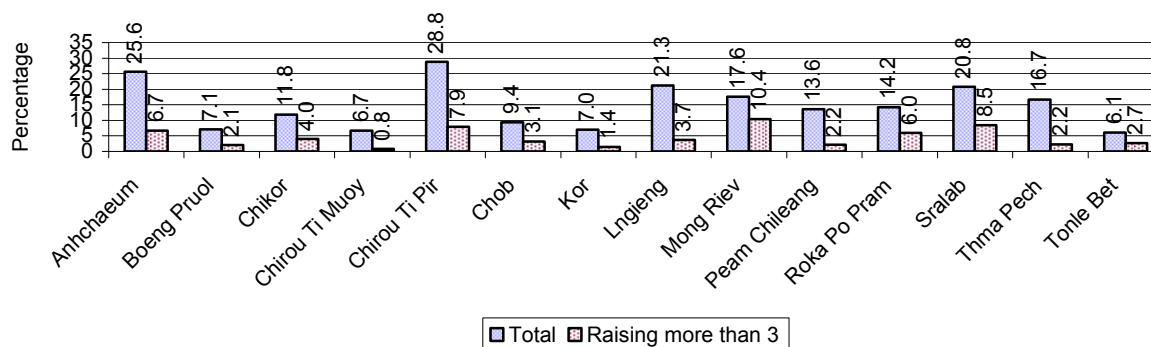


2.5.27 Livestock-producing Households over 3 years

Description	2006 %	2007 %	2008	
			%	Number
Total number of families raising pigs	20%	18%	15%	5,984 families
number of families raising more than 3 pigs	6%	4%	5%	1,900 families
Total number of families raising chickens	79%	78%	80%	32,458 families
number of families raising more than 3 chickens	62%	60%	60%	24,372 families
Total number of families raising ducks	9%	8%	8%	3,339 families
number of families raising more than 5 ducks	6%	6%	6%	2,440 families
Total number of families raising goats or sheep	1%	0%	0%	66 families
Total number of families raising horses	1%	1%	1%	352 families

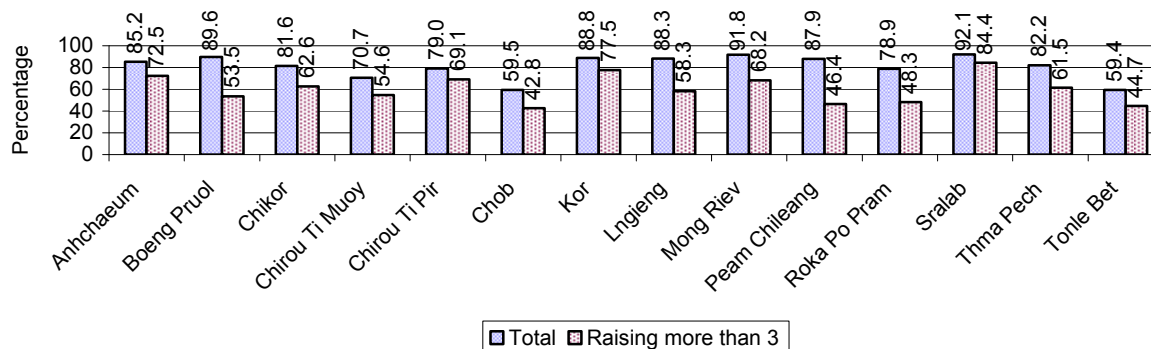
Note: Calculated against the total number of families

2.5.28 Percentage Families raising Pigs, by Commune, in 2008



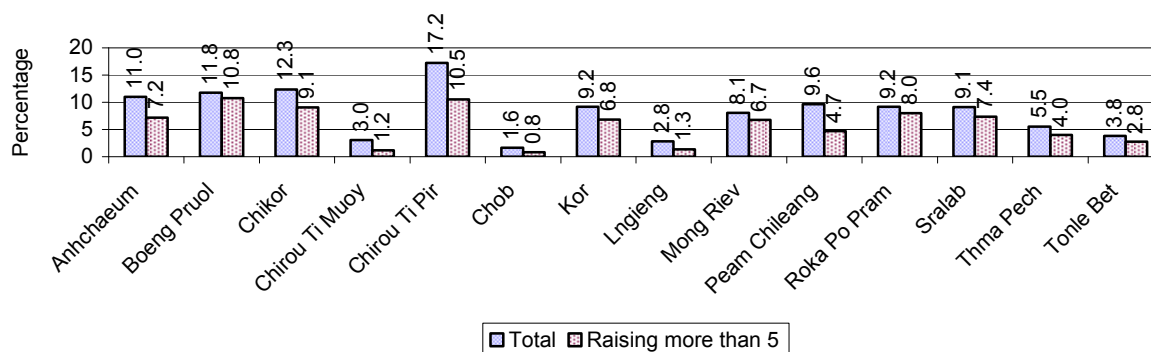
Note: Calculated against the total number of families in the commune

2.5.29 Percentage Families raising Chickens, by Commune, in 2008




Note: Calculated against the total number of families in the commune

2.5.30 Percentage Families raising Ducks, by Commune, in 2008



Note: Calculated against the total number of families in the commune

2.5.31 Percentage Families raising Horses, Goats or Sheep, by Commune, in 2008

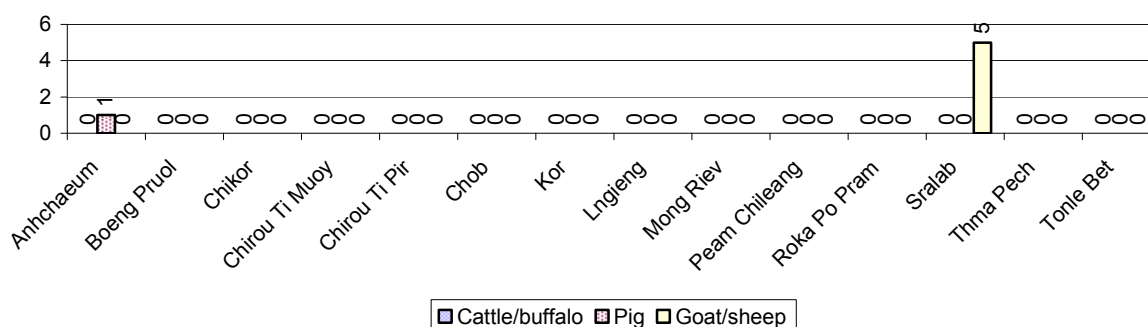


Note: Calculated against the total number of families in the commune

2.5.32 Livestock Farms over 3 years

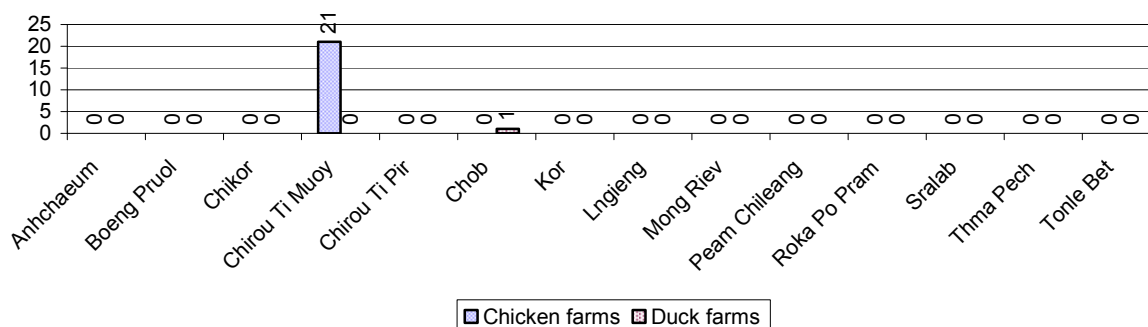
Description	2006	2007	2008
Number of cattle/buffalo farms	0 farm(s)	30 farm(s)	0 farm(s)
Number of pig farms	15 farm(s)	5 farm(s)	1 farm(s)
Number of goat/sheep farms	125 farm(s)	0 farm(s)	5 farm(s)
Number of chicken farms	0 farm(s)	3 farm(s)	21 farm(s)
Number of duck farms	35 farm(s)	13 farm(s)	1 farm(s)

2.5.33 Number Livestock Farms, by Commune in 2008



Note: Number of farms are recorded by the village chief, not by counting number of livestock in each farm

2.5.34 Number Chicken and Duck Farms, by Commune, for 2008



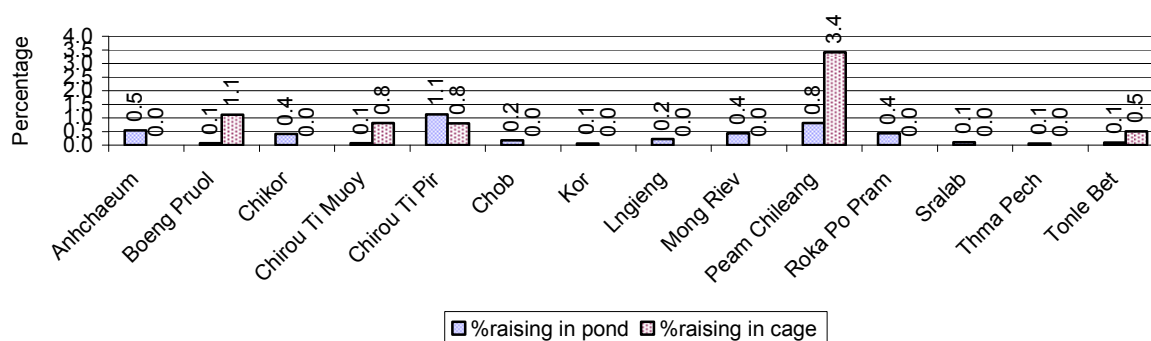
Note: Number of farm places recorded by village chief, not by counting number of livestock in each farm

2.5.35 Families raising Fish over 3 years

Description	2006	2007	2008
Total number of families raising fish	218 families	231 families	263 families
% families raising fish	1%	1%	1%
Number families raising fish in pond	108 families	114 families	133 families
% families raising fish in pond	0%	0%	0%
Number fish pond	139 pond(s)	167 pond(s)	139 pond(s)
No. of ponds per family	1.3 pond/families	1.5 pond/families	1.0 pond/families
Number of families raising fish in cage	110 families	117 families	130 families
%families raising fish in cage	0%	0%	0%
Number of fish cage	119 cage(s)	121 cage(s)	151 cage(s)
No. of fish cage per family	1.1 cage /families	1.0 cage /families	1.2 cage /families

Note: % of families raising fish or fish in ponds or cages is calculated a percentage of the total number of families.

2.5.36 Percentage of Families raising Fish, by Commune, in 2008



Note: Calculated as a percentage of the total number of families in the commune.

2.5.37 Shrimp and Prawn Farming over 3 years

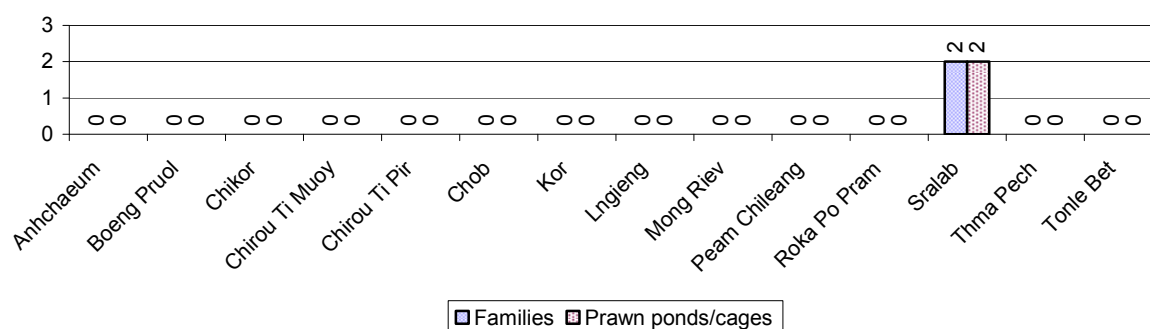
Description	2006	2007	2008
Number of families raising shrimps	0 families	0 families	0 families
% Families raising shrimps	0%	0%	0%
Number of shrimp ponds	0 pond	0 pond	0 pond
Total area raising shrimps	0 ha	0 ha	0 ha
Area per family	-ha/families	-ha/families	-ha/families
Number of families raising prawns	0 families	0 families	2 families
% families raising prawns	0%	0%	0%
Number prawn ponds	0 pond	0 pond	0 pond
Ponds per families	- pond/families	-pond/families	-pond/families
Number of prawn cages	0 cage	0 cage	2 cage
Cages per families	0 cage /families	0 cage /families	0 cage /families

Note: Percentage of families raising either prawns or shrimp is calculated against the number of families, who do aquaculture farming, NOT the total population.

2.5.38 Numbers of Families raising Shrimps and number of Shrimp Ponds, by Commune, in 2008

There were none of these in this District in 2008

2.5.39 Number of Families raising Prawn and Number of Prawn Ponds/Cages, by Commune, in 2008



3 Social Aspects

3.1 Education

3.1.1 Kindergarten in the District over 3 years

Description	2006	2007	2008
Number of community kindergarten schools	0 school(s)	1 school(s)	1 school(s)
Number of community kindergarten class rooms	0 room(s)	3 room(s)	3 room(s)
Number of community kindergarten classes	0 class(es)	2 class(es)	2 class(es)
Number of community kindergarten teachers	0 person(s)	2 person(s)	2 person(s)
Number of women community kindergarten teachers	0 women	2 women	2 women
Number of state and private kindergarten schools	4 school(s)	6 school(s)	4 school(s)
Number of state and private kindergarten class rooms	11 room(s)	16 room(s)	13 room(s)
Number of state and private kindergarten classes	11 class(e)s	16 class(es)	13 class(es)
Number of state and private kindergarten teachers	13 person(s)	19 person(s)	16 person(s)
Number of women state and private kindergarten teachers	13 women	19 women	16 women

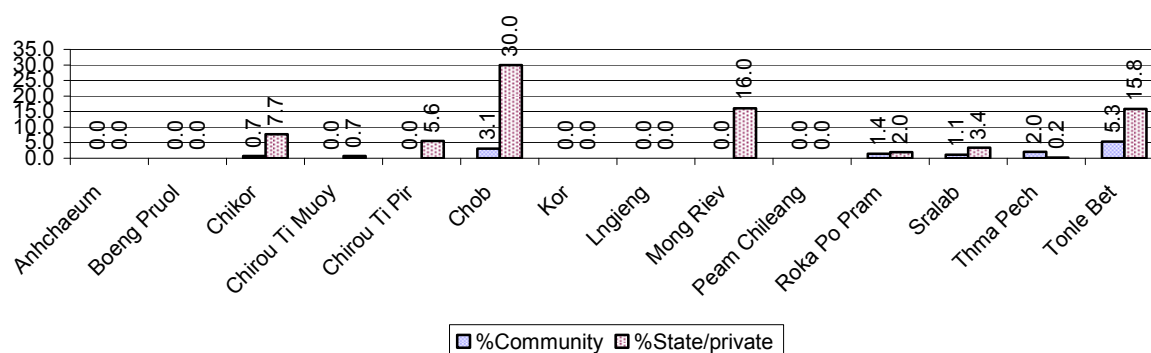
3.1.2 Percentage enrolment at Kindergarten level over 3 years

This table shows the percentage of the total 3-5 year old population attending kindergarten.

Description	2006 %	2007 %	2008	
			%	Number
Total percentage of children, 3-5 yrs, go to kindergarten	6%	7%	7%	1,088 person(s)
Percentage of children, 3-5 yrs, go community kindergarten	2%	2%	1%	180 person(s)
Percentage children, 3-5 yrs, go state/private kindergarten	5%	5%	6%	908 person(s)

Note: Calculated against the total for that age group

3.1.3 Percentage of Children 3-5 yrs attending Kindergarten, by Commune, in 2008



3.1.4 Basic Education over 3 years

Primary School

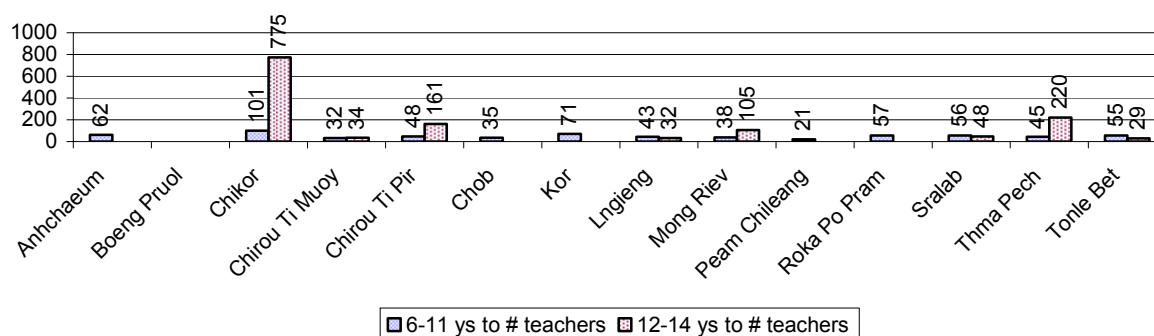
Description	2006	2007	2008
Number of primary schools	87 school(s)	73 school(s)	83 school(s)
Number of primary school rooms	562 room(s)	576 room(s)	610 room(s)
Number of primary classes	742 class(es)	645 class(es)	656 class(es)
Number of primary teachers	579 person(s)	661 person(s)	495 person(s)
Ratio of children 6-11 yrs to school	299	343	294
Ratio of children 6-11 yrs to school room	46	43	40
Ratio of children 6-11 yrs to class	35	39	37
Ratio of children 6-11 yrs to teacher	45	38	49

Note: According to education norm, children 6-11 yrs should attend primary school, while 12-14 yrs should be in lower secondary school, but in reality this varies.

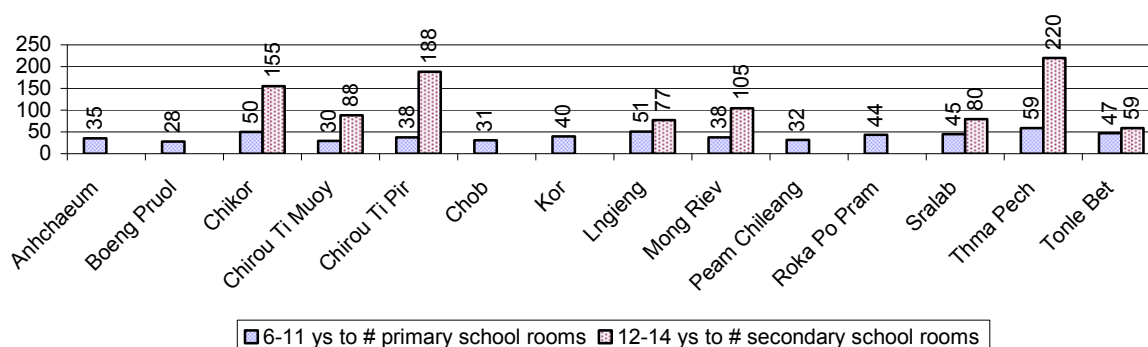
Lower Secondary School

Description	2006	2007	2008
Number of lower secondary schools	7 school(s)	5 school(s)	8 school(s)
Number of lower secondary school rooms	71 room(s)	58 room(s)	68 room(s)
Number of lower secondary classes	86 class(es)	56 class(es)	57 class(es)
Number of lower secondary teachers	119 person(s)	108 person(s)	113 person(s)
Ratio children 12-14 yrs to school	2,081	3,108	1,751
Ratio of children 12-14 yrs to school room	205	268	206
Ratio of children 12-14 yrs to class	169	278	246
Ratio of children 12-14 yrs to teacher	122	144	124

3.1.5 Ratio of 6-11 year old and 12-14 year old Children to number of Teachers, by Commune, in 2008



3.1.6 Ratio of 6-11 year old and 12-14 year old Children to number of School Rooms, by Commune, in 2008



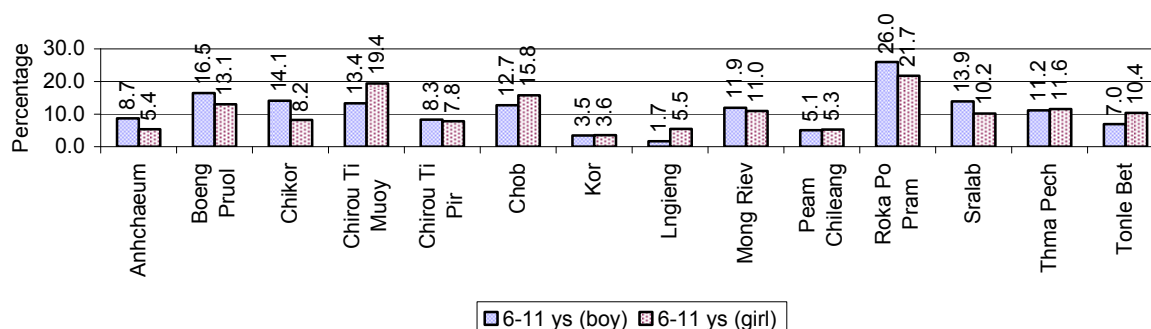
3.1.7 Enrolment status at Primary Level over 3 years

Description	2006 %	2007 %	2008	
			%	Number
Total children aged 6-11 years old	14%	13%	13%	24,431 person(s)
Total children aged 6-11 who are in school	86%	85%	88%	21,435 person(s)
Total children aged 6-11 who are not in school	14%	15%	12%	2,996 person(s)
Total girls aged 6-11 years old	14%	13%	13%	12,133 person(s)
Total girls aged 6-11 who are in school	85%	85%	88%	10,693 person(s)
Total girls aged 6-11 who are not in school	15%	15%	12%	1,440 person(s)
Total boys aged 6-11 years old	14%	13%	13%	12,298 person(s)
Total boys aged 6-11 who are in school	88%	85%	87%	10,742 person(s)
Total boys aged 6-11 who are not in school	12%	15%	13%	1,556 person(s)

Note 1: Percentage is calculated on the basis of the total number of children within 6-11 year age group for the first 3 rows and for the total girls and the total boys aged 6-11 yrs.

Note 2: Number of girls aged 6-11 who are in & not in school is calculated against the total number of girls aged 6-11 yrs. Number boys, 6-11 yrs who are in & not in school are calculated against the total number of boys aged 6-11 yrs.

3.1.8 Percentage of 6-11 year old Children not in School, by Commune, in 2008



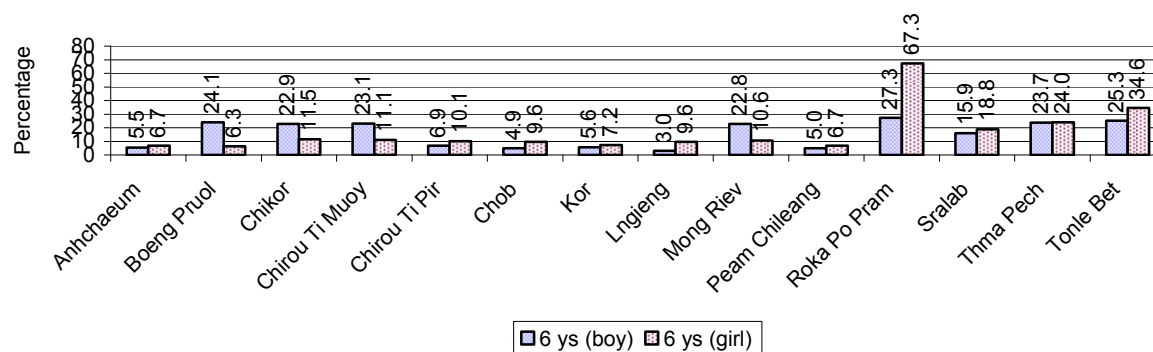
Note: calculated on the basis of the total number of children within 6-11 year age group in the commune.

3.1.9 Enrolment of 6 year old Children over 3 years

Description	2006 %	2007 %	2008	
			%	Number
Total % and number of children aged 6 years old	4%	3%	3%	6,238 person(s)
Total % of children aged 6 years old in school	77%	82%	84%	5,256 person(s)
Total % of children aged 6 years old not in school	23%	18%	16%	982 person(s)

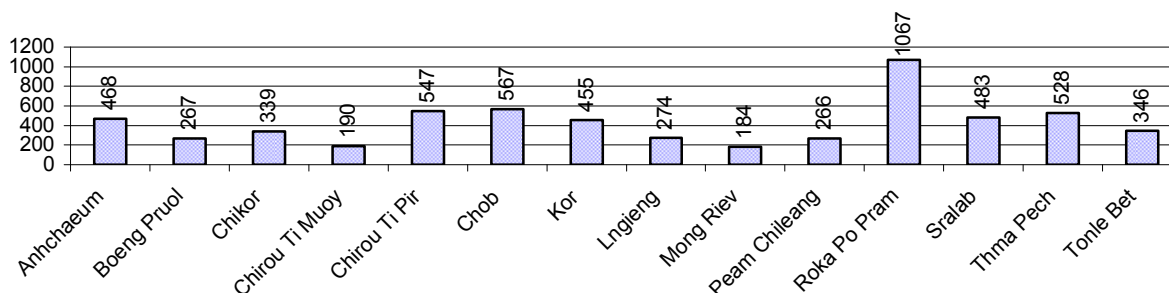
Note: First row calculated as a percentage of total population. Second and third row calculated as a percentage of the total number of 6 year olds.

3.1.10 Percentage of 6 year old Children not in School, by Commune, in 2008



Note: Calculated as a percentage of total 6 year old population

3.1.11 Number of 5 year old Children in each Commune in 2008

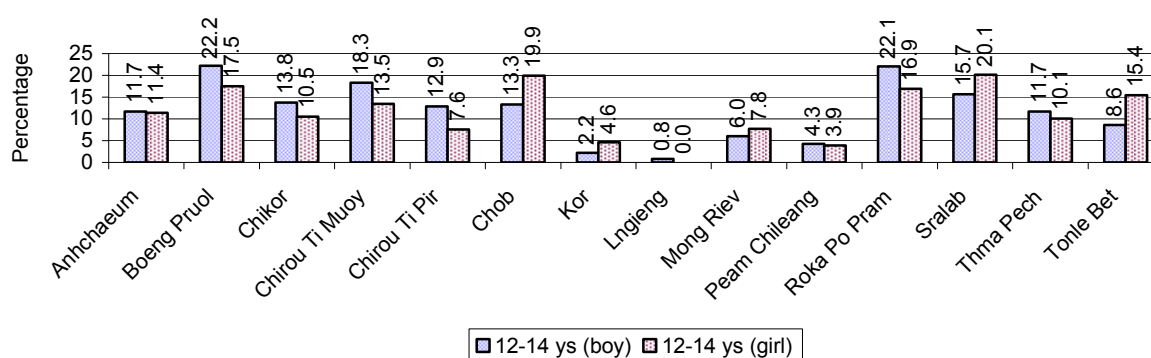


3.1.12 Enrolment at Lower Secondary Level over 3 years

Description	2006 %	2007 %	2008	
			%	Number
Total children aged 12-14 years old	8%	8%	7%	14,005 person(s)
Children aged 12-14 years old in school	88%	79%	87%	12,238 person(s)
Children aged 12-14 years old not in school	12%	21%	13%	1,767 person(s)
Total girls aged 12-14 years old	7%	8%	7%	7,112 person(s)
Girls aged 12-14 years old in school	88%	76%	87%	6,219 person(s)
Girls aged 12-14 years old not in school	12%	24%	13%	893 person(s)
Total boys aged 12-14 years old	8%	8%	8%	6,893 person(s)
Boys aged 12-14 years old in school	87%	82%	87%	6,019 person(s)
Boys aged 12-14 years old not in school	13%	18%	13%	874 person(s)

Note: Percentage is calculated on the basis of number of the total number of children within 12-14 yrs group, except for the first row of each section which is calculated on the basis of the total population.

3.1.13 Percentage of 12-14 year olds not in School, by Commune, in 2008



Note: Calculated as a percentage of the total 12-14 year old population in each commune

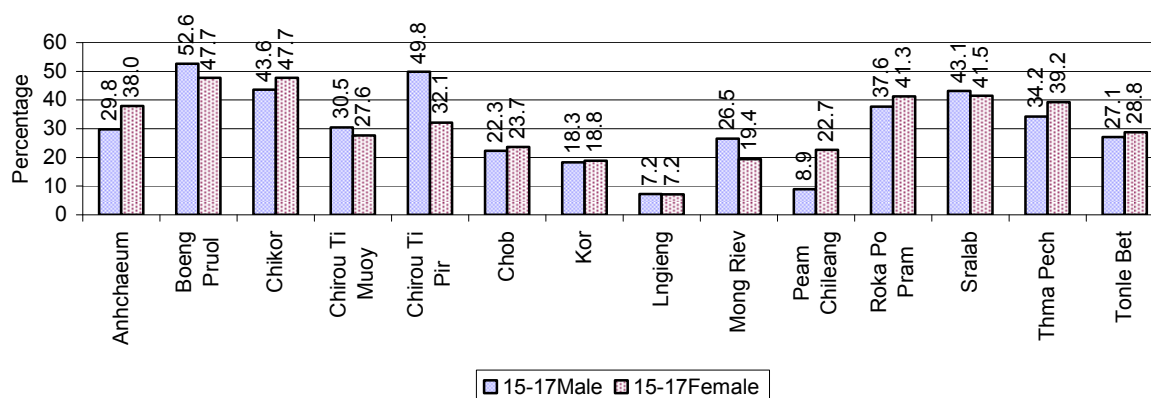
3.1.14 Upper Secondary Schools over 3 years

Description	2006	2007	2008
Number of upper secondary schools	3 school(s)	3 school(s)	4 school(s)
Number of upper secondary school rooms	45 room(s)	59 room(s)	99 room(s)
Number of upper secondary classes	57 class(es)	89 class(es)	100 class(es)
Number of upper secondary teachers	91 person(s)	160 person(s)	142 person(s)
Ratio of 15-17 yr olds to number of school	4,621	4,727	3,562
Ratio of 15-17 yr olds to number of school room	308	240	144
Ratio of 15-17 yr olds to number of classes	243	159	142
Ratio of 15-17 yr olds to number of teacher	152	89	100

3.1.15 Enrolment of 15-17 year old teenagers over 3 years

Description	2006	2007	2008
Number of teenage, 15-17 years old	13,862 person(s)	14,180 person(s)	14,246 person(s)
Number of teenage, 15-17 years old, who are not studying	4,653 person(s)	5,035 person(s)	4,631 person(s)
Percentage of teenage, 15-17 years old not studying	34%	36%	33%


3.1.16 Percentage of 15-17 year old Teenagers not at School, by Commune, in 2008



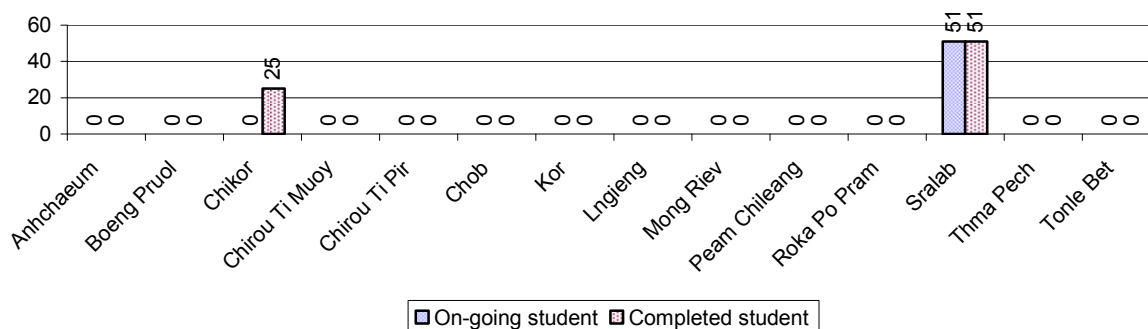
3.1.17 Literacy Classes as of 2008

Literacy classes	Organized by:		Other Program(s)	Total
	PDoEYS	NGOs		
Number of On-going literacy classes	1 class(es)	0 class(es)	0 class(es)	1 class(e(s)
Number of literacy students in on-going classes	51 person(s)	0 person(s)	0 person(s)	51 person(s)
Completed literacy class(es)	2 classes	0 classes	0 classes	2 classes
Number of literacy students that have completed literacy classes	76 person(s)	0 person(s)	0 person(s)	76 person(s)
Number of students that passed	57 person(s)	0 person(s)	0 person(s)	57 person(s)

3.1.18 Number of on-going and completed Literacy Classes, by Commune, in 2008



3.1.19 Students of on-going & completed Literacy Classes, by Commune, in 2008

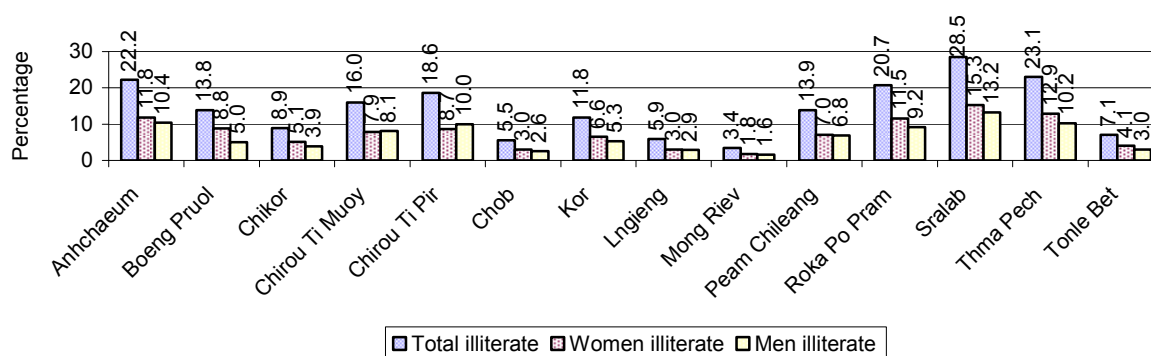


3.1.20 Percentage of illiterate People between 15-60, over 3 years

Illiteracy Status	2006 %	2007 %	2008	
			%	Number
Illiterate people, 15-60 years old	17%	16%	15%	17,151 person(s)
Illiterate females, 15-60 years old	9%	9%	8%	9,281 person(s)
Illiterate people, 15-17 years old	8%	9%	7%	989 person(s)
Illiterate females, 15-17 years old	4%	5%	4%	530 person(s)
Illiterate people, 18-24 years old	10%	10%	9%	2,371 person(s)
Illiterate females, 18-24 years old	6%	6%	5%	1,210 person(s)
Illiterate people, 25-60 years old	22%	20%	19%	13,791 person(s)
Illiterate females, 25-60 years old	12%	11%	10%	7,541 person(s)

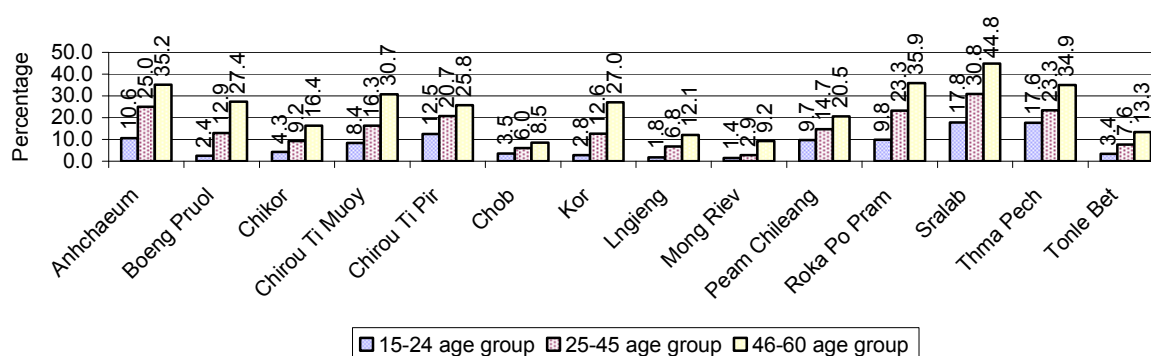
Note: Percentage is calculated on the basis of number of people in age each group.

3.1.21 Percentage illiterate People among 15-60 yrs old, by Commune, in 2008



Note: Percentages are calculated on the basis of number of people in that age group.

3.1.22 Percentage illiterate People for 15-24 yrs, 25-45 yrs and 46-60 yrs, by Commune, in 2008



Note: Percentage of illiterate people in each age group is calculated on the basis of number of people in that age group.

3.2 Health

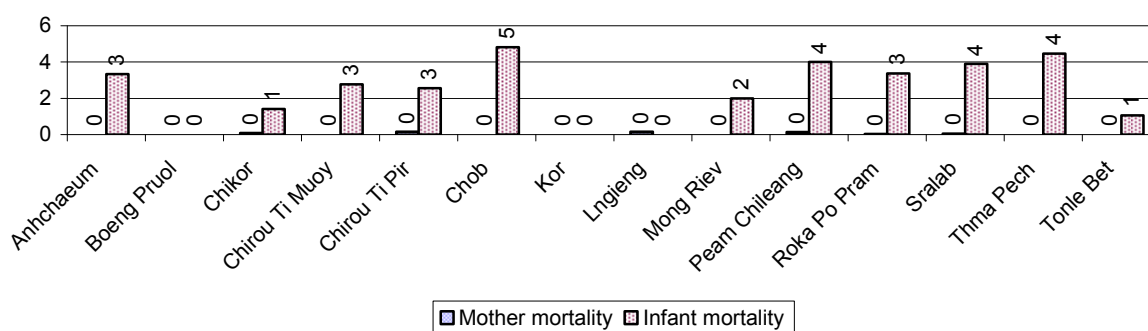
3.2.1 Health Situation of Women and Children, over 3 years

Description	2006	2007	2008
Number families with a birth during the year	2,574 families	2,811 families	2,975 families
Number of women who had their baby delivered by a TBA	1,614 person(s)	1,369 person(s)	1,120 person(s)
Percentage of women who had their baby delivered by a TBA	63 %	49 %	38 %
Number of women who had their baby delivered by a midwife	960 person(s)	1,442 person(s)	1,855 person(s)
Percentage of women had their baby delivered by a midwife	37 %	51 %	62 %
Number of mothers who died within 1 month of giving birth	6 person(s)	0 person(s)	7 person(s)
Mothers who died within 1 month of giving birth per 100,000 families having a delivery	233	0	235
Number of infants born during the year	2,573	2,811	2,987

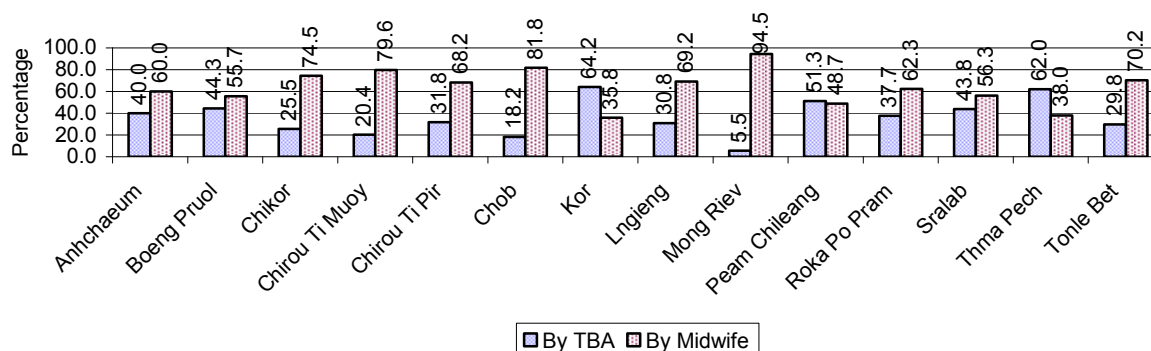
Description	2006	2007	2008
	person(s)	person(s)	person(s)
Number of Infants who died within 1 month	37 person(s)	2 person(s)	34 person(s)
Infants mortality within 1 month per 1,000 births	14	1	11
Number of children who died below the age of 5.	89 person(s)	71 person(s)	106 person(s)
Number of infants, aged 9-12 months, born during the year	961 person(s)	1,272 person(s)	1,265 person(s)
Nr. infants, aged 9-12 months, not receiving full immunization	44 person(s)	48 person(s)	49 person(s)
% of 9-12 months infants, not receiving full immunization	5 %	4 %	4 %

Note: TBA = Traditional Birth Attendant

3.2.2 Mothers dying within 0 days to 1 month of giving Birth and Infants dying within 1 month in 2008, by Commune

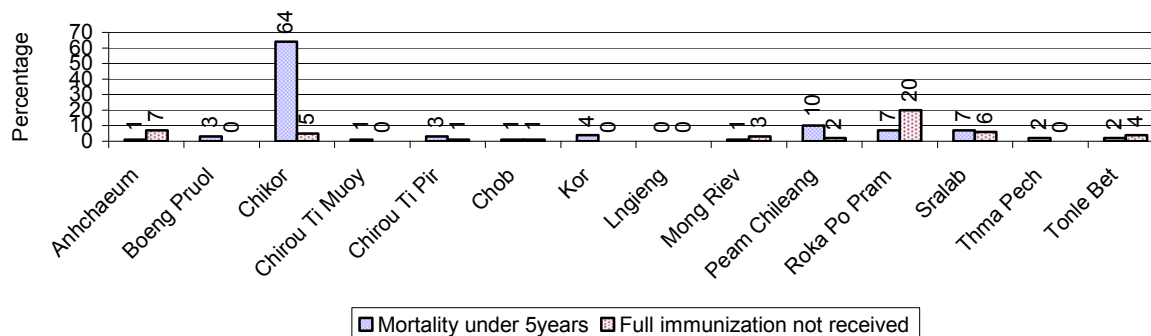


3.2.3 Percentage of Women delivering with a TBA or Midwife, by Commune



Note: Calculated as a percentage of total deliveries

3.2.4 Percentage of Children dying below 5 & of 9-12 months not receiving full Immunization, by Commune, in 2008



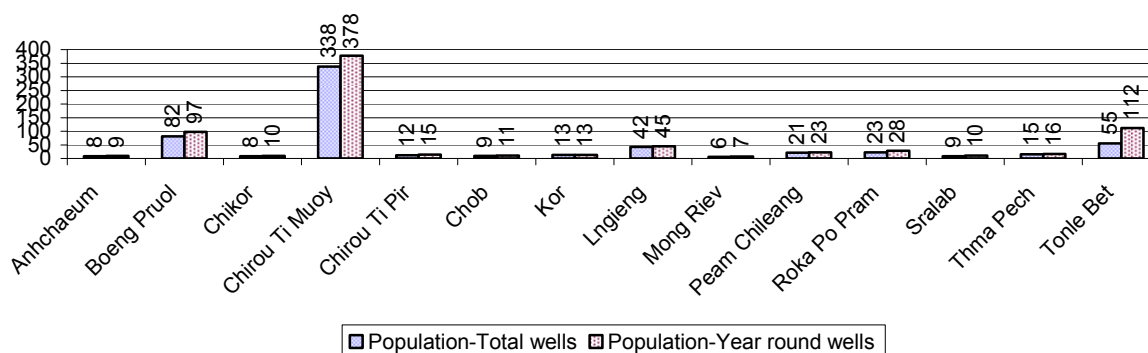
Note: Mortality rate calculated as a percentage of the total 5 year old population. Lack of immunization received calculated as a percentage of the total number 9-12 months olds there are

3.3 Water and Sanitation

3.3.1 Number of different types of Wells over 3 years

Type of wells	Number of wells by year		
	2006	2007	2008
<i>Total number of pumped or mixed wells</i>	4,603	4,761	5,734
Year-round usable pumped or mixed wells	4,164	4,188	4,918
Dry season unusable pump or mixed wells	439	573	816
Pump or mixed wells needing repair/rehabilitation	230	519	519
<i>Total number of ring wells</i>	8,333	8,624	8,375
Year-round usable ring wells	6,816	7,180	7,232
Dry season unusable ring wells	1,517	1,444	1,143
Ring wells needing repair/rehabilitation	544	943	860
<i>Total number of unprotected dug wells</i>	6,045	5,849	6,268
Year-round usable unprotected dug wells	5,241	5,156	5,584
Dry season unusable unprotected dug wells	804	693	684

3.3.2 Ratio of People to Wells, by Commune, in 2008

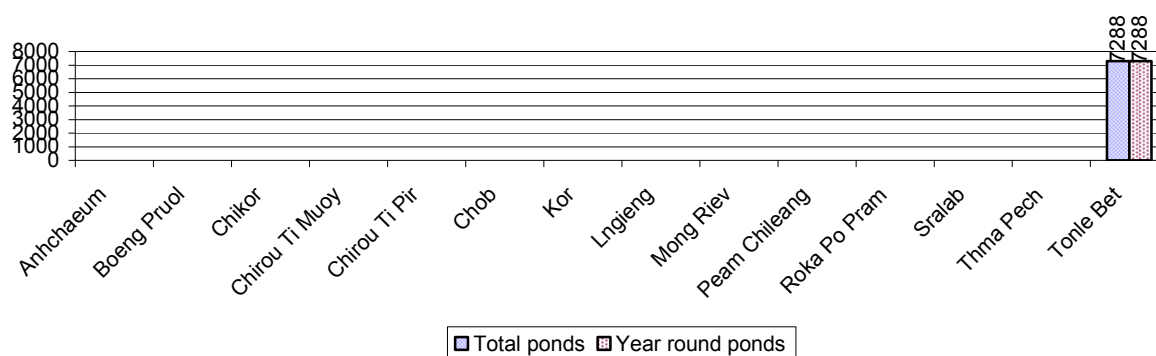


Note: Year-round wells excluding unprotected wells

3.3.3 Potable Ponds over 3 years

Type of Pond	2006	2007	2008
<i>Total number of normal-type ponds</i>	4 pond	12 pond	2 pond
Year-round usable normal-type ponds	2 pond	3 pond	2 pond
Dry season unusable normal-type ponds	2 pond	9 pond	0 pond
Normal-type ponds needing repair/rehabilitation	2 pond	10 pond	0 pond
<i>Total number of filter ponds</i>	2 pond	6 pond	0 pond
Year-round usable filter ponds	0 pond	0 pond	0 pond
Filter ponds, dry season unusable	2 pond	6 pond	0 pond
Filter ponds needing repair/rehabilitate	0 pond	7 pond	1 pond

3.3.4 Ratio of People to normal Ponds, by Commune in 2008



3.3.5 Ratio of People to Filter Ponds, by Commune, in 2008

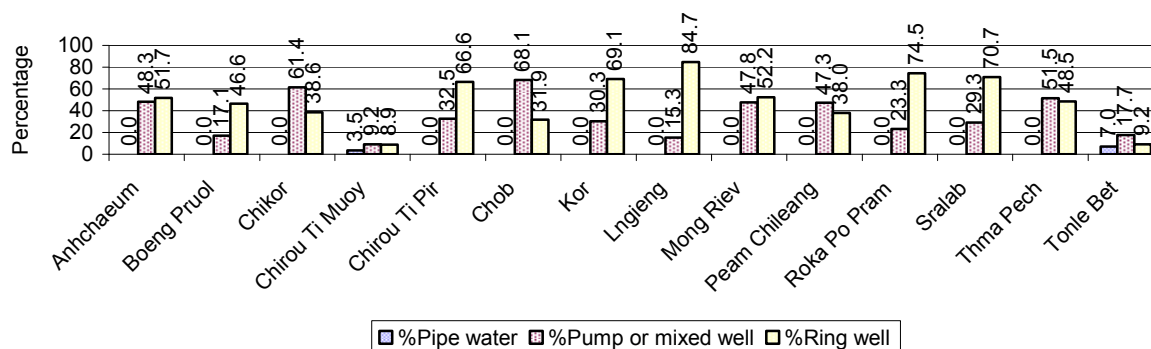
There were no filter ponds in this District in 2008

3.3.6 Source of potable Water for Households, over 3 years

Water sources	2006 %	2007 %	2008	
			%	Number
Families using water from purification system	2%	1 %	1 %	272 families
Families using water from pump, mixed wells	34%	37 %	37 %	14,981 families
Families using water from ring wells and open dug wells	55%	52 %	52 %	21,142 families
Families using water from pond	0%	0 %	0 %	52 families
Families using water from rain water storage	0%	0 %	0 %	87 families
Families using water from rivers, lakes, natural ponds and reservoirs	10%	10 %	10 %	4,124 families

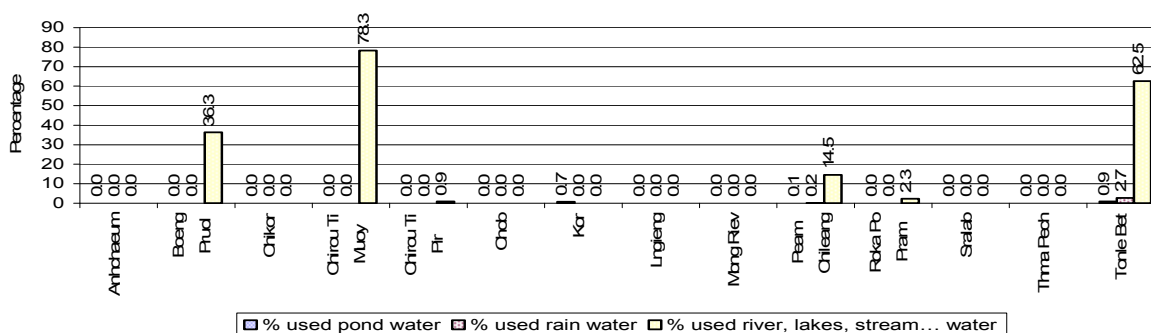
Note: Calculated as a percentage of the total number of families.

3.3.7 Percentage Families using different Water Sources, by Commune, in 2008



Note: Calculated as a percentage of the total number of families in each commune

3.3.8 Percentage Families using Water from Rain Water Storage, Ponds and natural Sources (rivers/lakes/natural ponds/reservoirs), by Commune, 2008



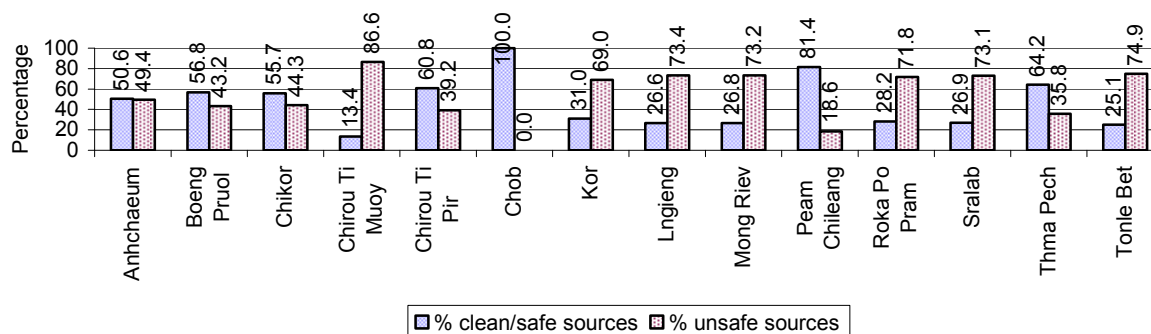
Note: Calculated as a percentage of the total number of families in each commune

3.3.9 Drinking Water Sources in the dry Season over 3 years

Percentage Families that get drinking water from:	2006 %	2007 %	2008	
			%	Number
from clean/safe sources	49 %	48 %	46 %	18,890 families
from unsafe sources	51 %	52 %	54 %	21,768 families

Note: Calculated as a percentage of the total number of families.

3.3.10 Percentage Families using safe and unsafe Water Sources in the dry Season, by Commune, in 2008



Note: Calculated as a percentage of the total number of families in each commune.

3.3.11 Drinking Water Purification by Households, over 3 years

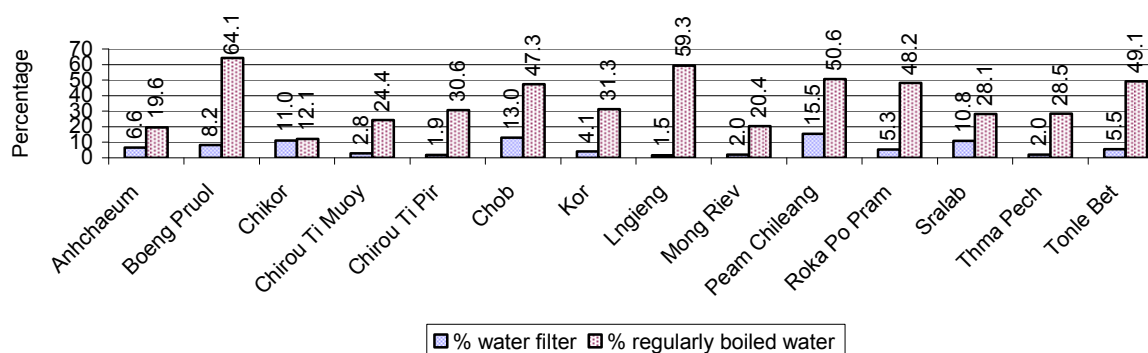
This table shows the different ways families make water safe for drinking.

Families, who:	2006 %	2007 %	2008	
			%	Number
Filter water for drinking	2%	4%	7 %	2,708 families
Boil water for drinking	42%	38%	37 %	14,912 families

Note: Calculated as a percentage of the total number of families

3.3.12 Percentage Families filtering Water or regularly boiling Water, by Commune, in 2008

This graph shows the different ways families make drinking water safe.



Note: Calculated on as a percentage of the total number of families in each commune.

3.3.13 Families' access to Water, over 3 years

Families access to water	2006 %	2007 %	2008	
			%	Number
Families with water at home or in less then 150m	78%	80%	85 %	34,603 families
Families with water 150m or more away from home	14%	13%	8 %	3,251 families

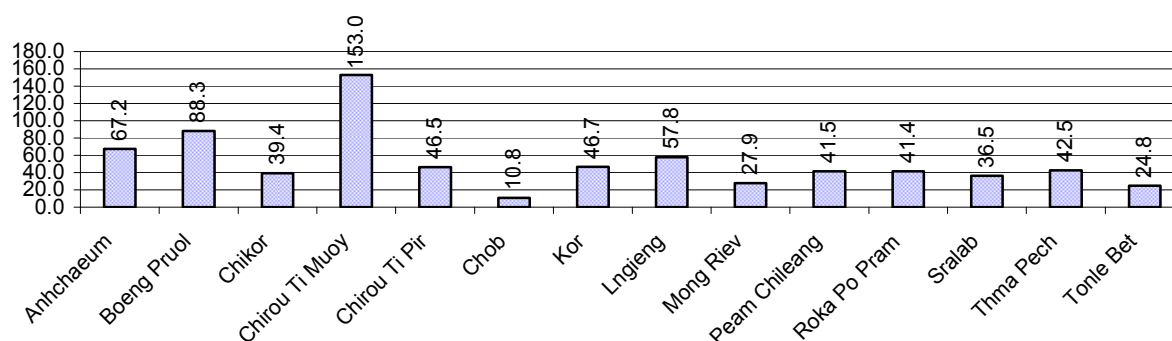
Note: Calculated as a percentage of the total number of families

3.3.14 Ratio of people to Latrines over 3 years

Description	2006 Ratio	2007 Ratio	2008	
			Ratio	Number
Ratio of people to latrines	44.8	33.8	32.5	5,778.0

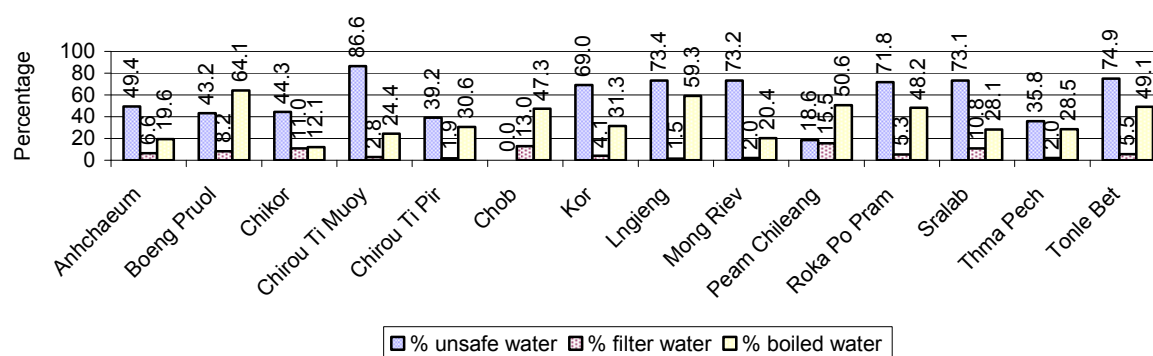
Note: Ratio calculated by dividing the number of houses with latrines by the total population

3.3.15 Ratio of People to Latrines, by Commune, in 2008



Note: Ratio calculated by dividing the number of houses with latrines by the total population in a Commune.

3.3.16 Percentage of Families drinking boiled, filtered or unsafe Water, by Commune, in 2008



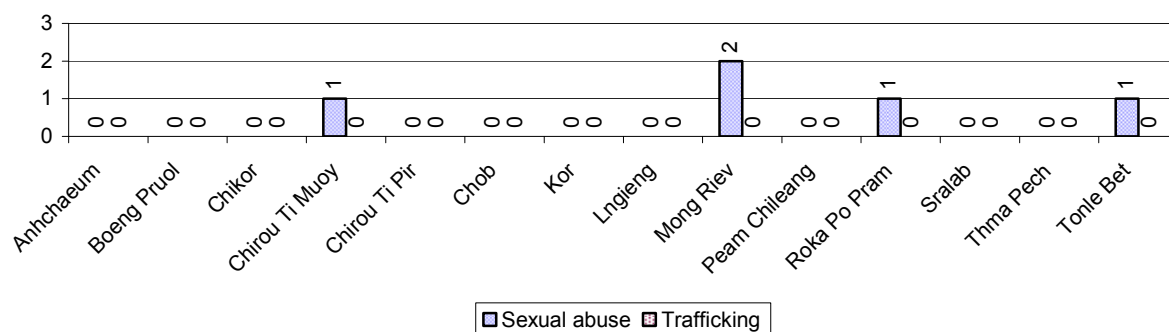
Note: Calculated as a percentage of the total number of families in each commune.

3.4 Vulnerable groups

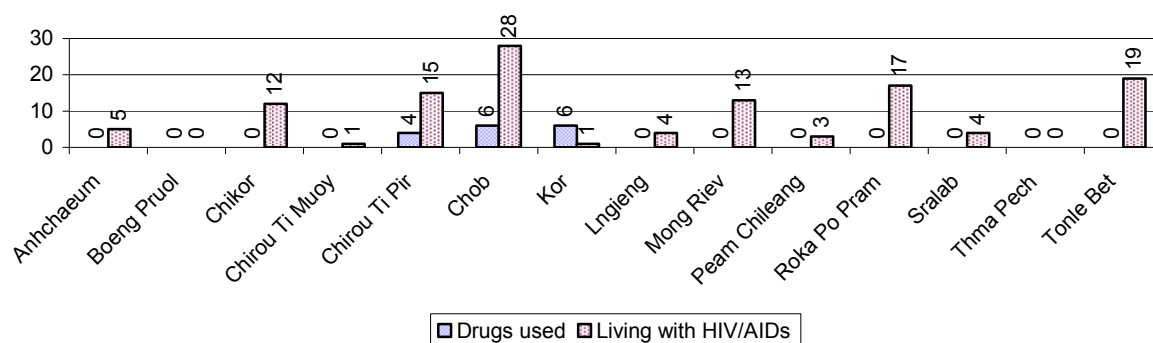
3.4.1 Vulnerable Groups in need of special Protection over 3 years

Vulnerable groups	2006	2007	2008
Victims of sexual abuse	6 person(s)	6 person(s)	5 person(s)
Victims of human trafficking	0 person(s)	1 person(s)	0 person(s)
Families with family member(s) using drugs	26 families	9 families	16 families
Families with family member(s) living with HIV/AIDS	85 families	101 families	122 families
Children under 18 yrs old whose parent died of AIDS	91 person(s)	149 person(s)	98 person(s)
Orphaned/abandoned children under 18 yrs old (all cases)	1,026 person(s)	669 person(s)	407 person(s)
Elderly persons without guardian	312 person(s)	320 person(s)	277 person(s)
Disabled people able to earn an income	130 person(s)	116 person(s)	137 person(s)
Disabled people unable to earn an income	172 person(s)	203 person(s)	187 person(s)
Disabled people under 18 yrs old	68 person(s)	65 person(s)	45 person(s)
Victims of natural disasters	2,862 families	536 families	67 families
Victims of land mines and unexploded weapons	20 person(s)	18 person(s)	12 person(s)

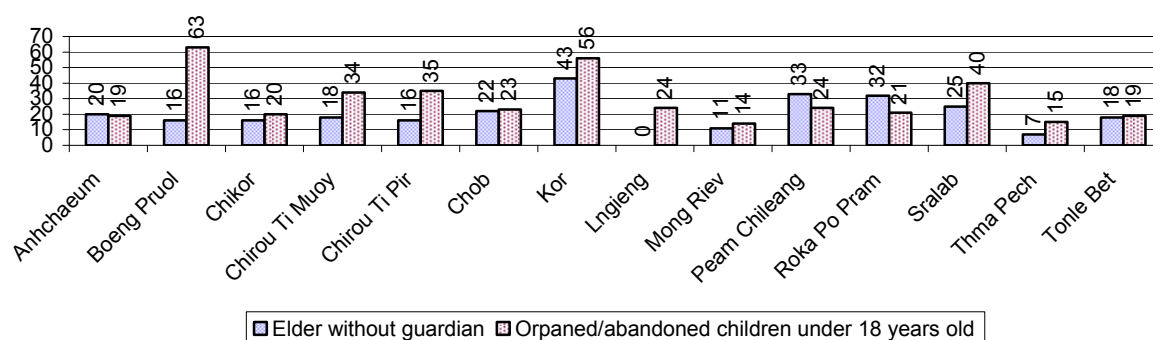
3.4.2 Registered Victims of sexual Abuse or Trafficking, by Commune, for 2008



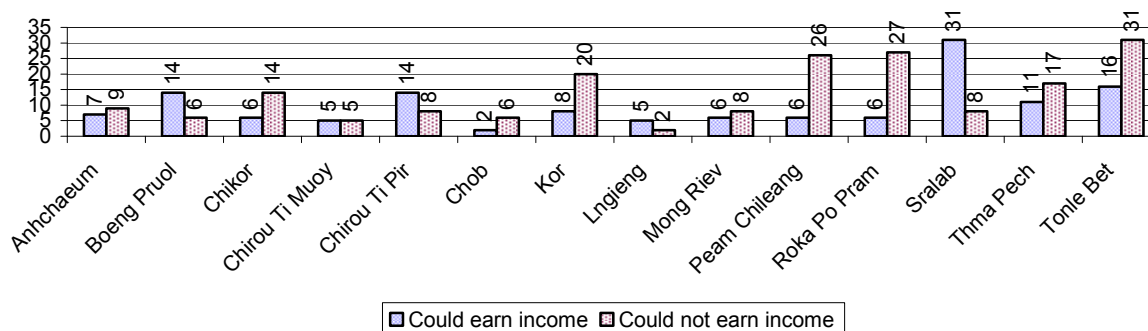
3.4.3 Registered Families with Member(s) using Drugs or living with HIV/AIDS, by Commune, for 2008




3.4.4 Elderly Persons without a Guardian and orphaned/abandoned Children under 18 years old, by Commune, for 2008



3.4.5 Number of disabled People who could or could not earn an Income, by Commune, for 2008



3.4.6 Number of Families who suffered from natural Disasters, and number of Victims of Land Mines and unexploded Weapons, by Commune, in 2008



3.5 Migration

3.5.1 Migration over 3 years

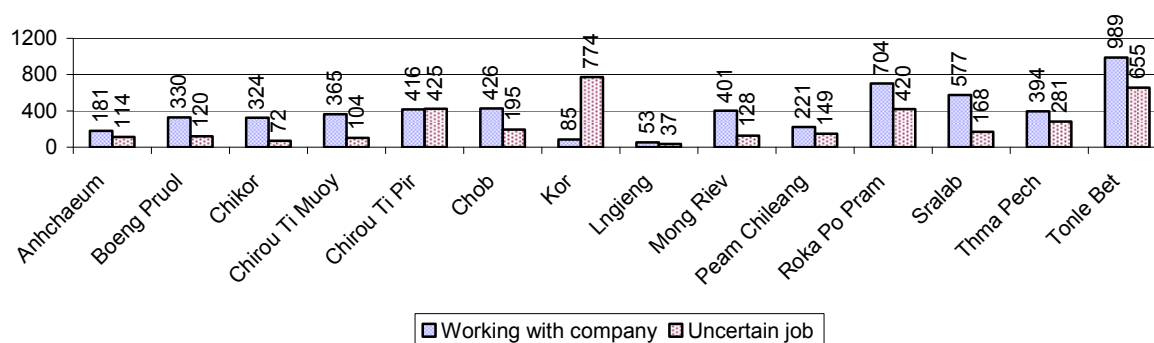
Description	2006	2007	2008
Number of families permanently in-migrated	296families	249 families	214 families
Total number of people	1,139 person(s)	1,044 person(s)	881 person(s)
Total number of female	581 person(s)	568 person(s)	485 person(s)
Number of families permanently out-migrated	458 families	501 families	337 families
Total number of people	2,045 person(s)	1,394 person(s)	1,395 person(s)
Total number of female	1,106 person(s)	778 person(s)	718 person(s)
Number of families staying temporarily	148 families	181 families	195 families
Total number of people	626 person(s)	634 person(s)	651 person(s)
Total number of female	267 person(s)	345 person(s)	354 person(s)

3.5.2 Job Migration

Description	2006	2007	2008	
Number of people migrated to work with company/factory	6%	6%	6%	5,466 persons
Number of people migrated to work, but have uncertain jobs	5%	4%	4%	3,642 persons

Note: Calculated as a percentage of the total population of 18-60 year olds

3.5.3 Number of People working outside their home Villages in a Company/Factory or with an uncertain Job in 2008

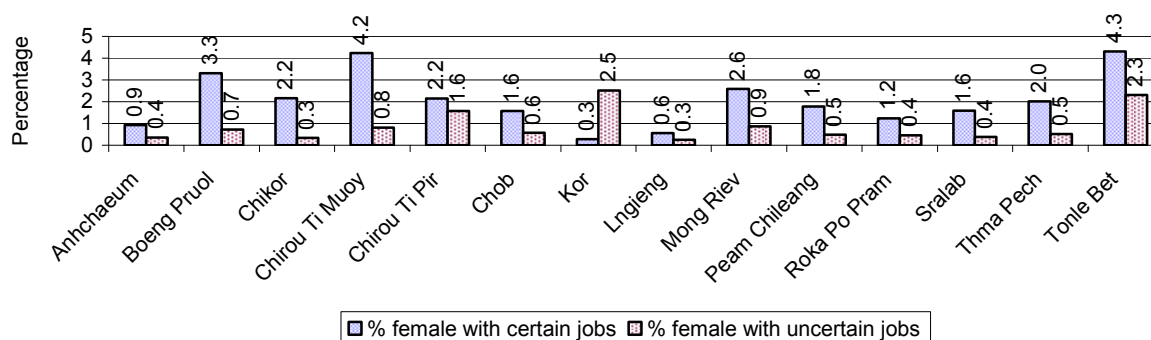


3.5.4 Female migration over 3 years

Description	2006 %	2007 %	2008	
			%	Number
Total number of migrants	5.5%	5.3%	4.8%	9,108 person(s)
Number of female migrants	3.1%	3.0%	2.8%	5,187 person(s)
Total number of migrants, who go to work with company/factory (with certain jobs)	3.1%	3.3%	2.9%	5,466 person(s)
Number of female migrants with certain jobs	2.2%	2.2%	1.9%	3,533 person(s)
Total number of migrants with uncertain jobs	2.4%	2.0%	1.9%	3,642 person(s)
Number of female migrants with uncertain jobs	0.9%	0.8%	0.9%	1,654 person(s)

Note: Calculated as a percentage of the total population

3.5.5 Percentage female Migrants with certain and uncertain Jobs, by Commune, in 2008



Note: Calculated as a percentage of the total population of the commune

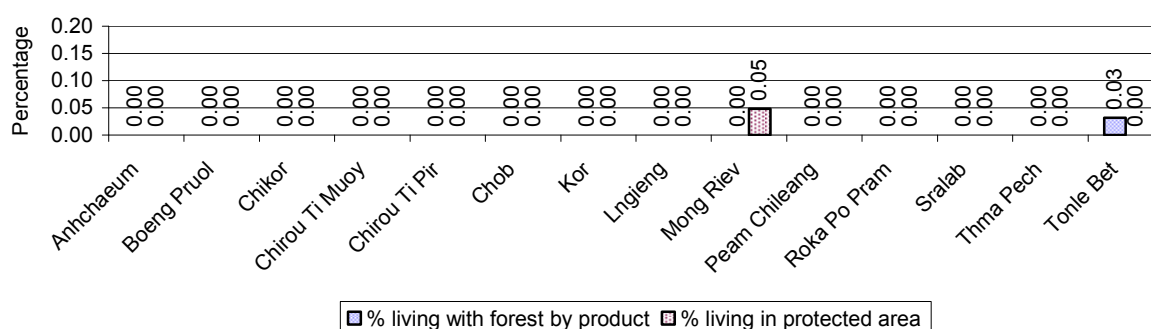
4 Natural Resources and Environment (NRE)

4.1 Families involved with NRE issues over 3 years

Description	2006 %	2007 %	2008	
			%	Number
Families living with forest by products	0 %	0 %	0 %	1 families
Families living in a protected area	0 %	0 %	0 %	1 families
Houses with access to garbage collection service	0 %	0 %	0 %	2 families
Families affected by environmental pollution	0 %	0 %	1 %	252 families
Families using chemical fertilizer	33 %	33 %	32 %	12,835 families
Families using chemical pesticide	24 %	24 %	22 %	8,929 families


Note: Calculated as a percentage of the total number of families

4.2 Percentage of Families involved with Natural Resource issues, by Commune, for 2008



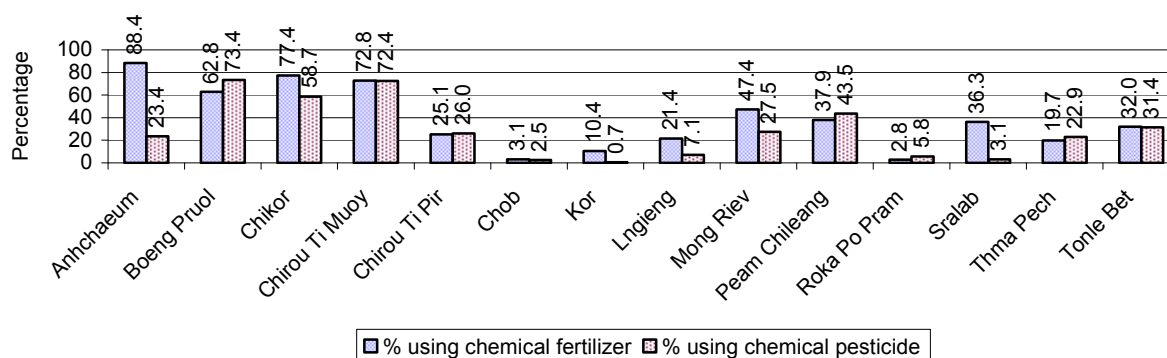
Note: Calculated as a percentage of the number of families in each commune

4.3 Percentage Houses with access to Garbage collection and Families affected by environmental Pollution, by Commune, for 2008



Note: Garbage collection is calculated as a percentage of the total number of houses in each commune and families affected by environmental pollution is calculated as a percentage of the total number of families in each commune.

4.4 Percentage Families using chemical Fertilizer and chemical Pesticides, by Commune, for 2008



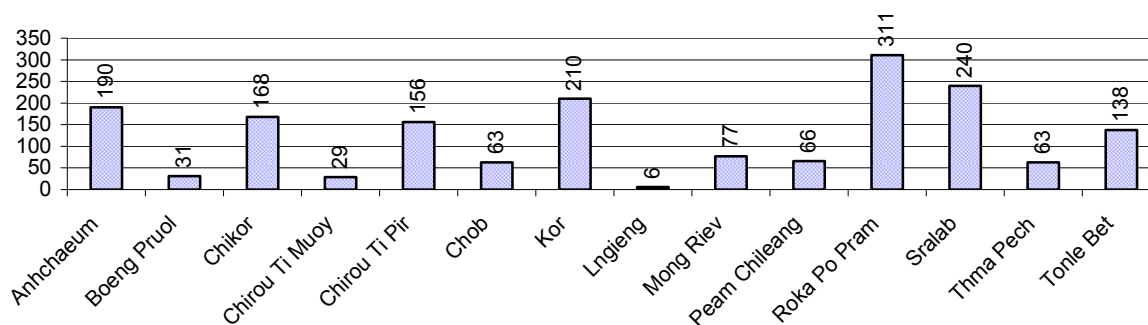
Note: Calculated as a percentage of the total number of families in each commune

5 Administration and Security

5.1 Birth Registration across 3 years

Description	2006	2007	2008
Number of infants to be registered	2,536 person(s)	2,809 person(s)	2,953 person(s)
Number of unregistered infants the year	643 person(s)	1,505 person(s)	1,748 person(s)
Percentage of infants unregistered	25 %	54 %	59 %

5.2 Number of unregistered Infants born in 2008, by Commune

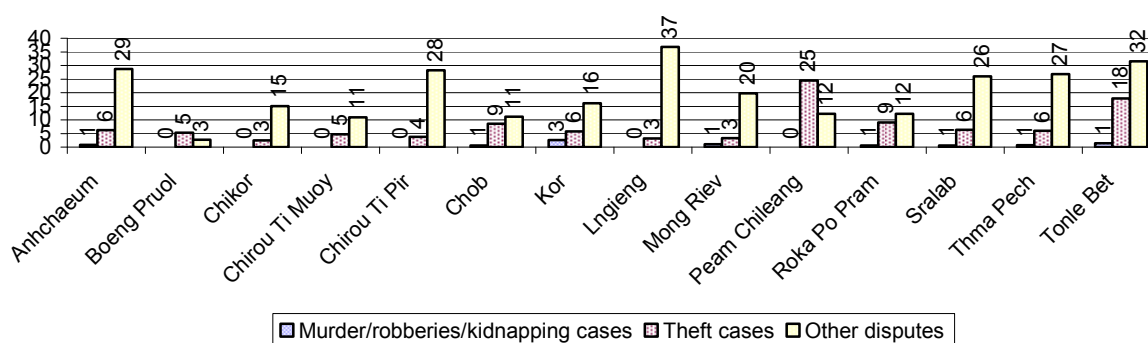


5.3 Registered criminal Cases over 3 years

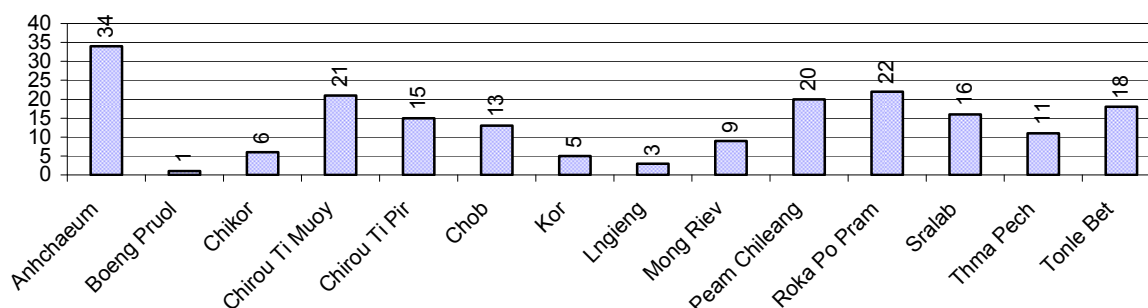
Description	2006	2007	2008
Murders, robberies and kidnapping cases	14 case(s)	48 case(s)	13 case(s)
Theft cases	156 case(s)	126 case(s)	149 case(s)
land dispute cases	187 case(s)	231 case(s)	194 case(s)
Other disputes cases	404 case(s)	355 case(s)	368 case(s)

Note: this reflects only registered criminal cases

5.4 Registered criminal Cases per 10,000 people, by Commune, for 2008



5.5 Number of registered Land Disputes, by Commune, in 2008

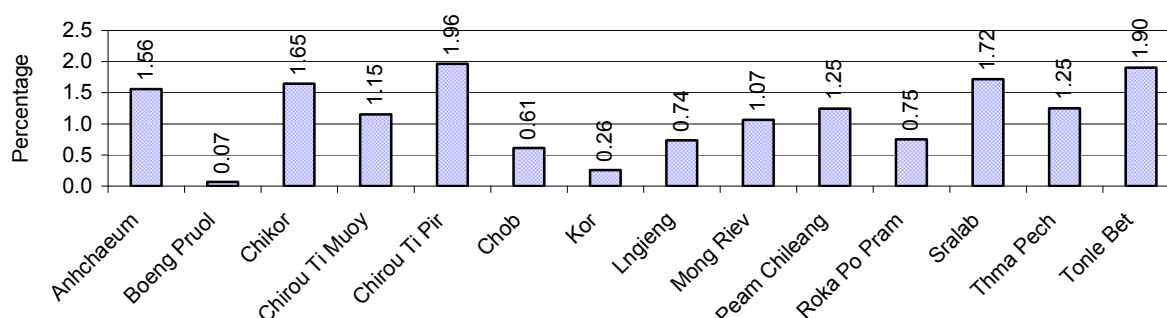


6 Gender

6.1 Registered Domestic Violence over 3 years

Description		2006	2007	2008
Families experiencing domestic violence		504 families	577 families	461 families(s)
% families experiencing domestic violence		1 %	1 %	1 %
Domestic violence cases reported by village chiefs		337 case(s)	317 case(s)	266 case(s)
Type	Physical violence	110 case(s)	122 case(s)	131 case(s)
	Sexual violence	10 case(s)	2 case(s)	3 case(s)
	Mental violence	146 case(s)	123 case(s)	90 case(s)
	Household economic violence	71 case(s)	70 case(s)	42 case(s)
Number of administrative decisions on domestic violence		158 case(s)	140 case(s)	198 case(s)
% of administrative decisions on domestic violence		47 %	44 %	74 %

6.2 Percentage of registered cases of Families experiencing domestic Violence, by Commune, in 2008



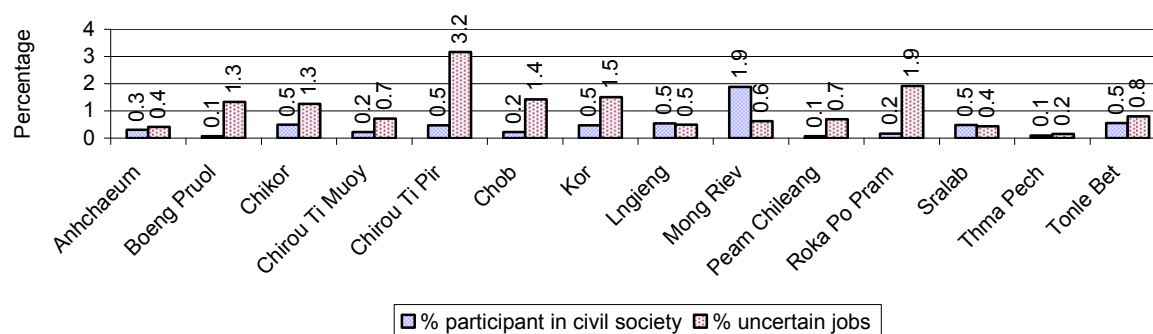
Note: Calculated as a percentage of the total number of families in each commune

6.3 Women's involvement over 3 years

Description	2006 %	2007 %	2008	
			%	Number
People participating in civil society	1%	1%	1%	1,611 person(s)
Women participating in civil society	0%	0%	0%	733 person(s)
People, 18-60 yrs, with uncertain/irregular jobs	2%	2%	2%	2,241 person(s)
Women, 18-60 yrs, with uncertain/irregular jobs	1%	1%	1%	1,137 person(s)

Note: Participation can be in NGOs, CBOs, credit groups, women's unions, parties and other civil society organizations. The first section is calculated as a percentage of the total population. The second section is calculated as a percentage of the total 18-60 year old population.

6.4 Percentage of Female Participants in Civil Society and of 18-60 year women with uncertain Jobs, by Commune, in 2008



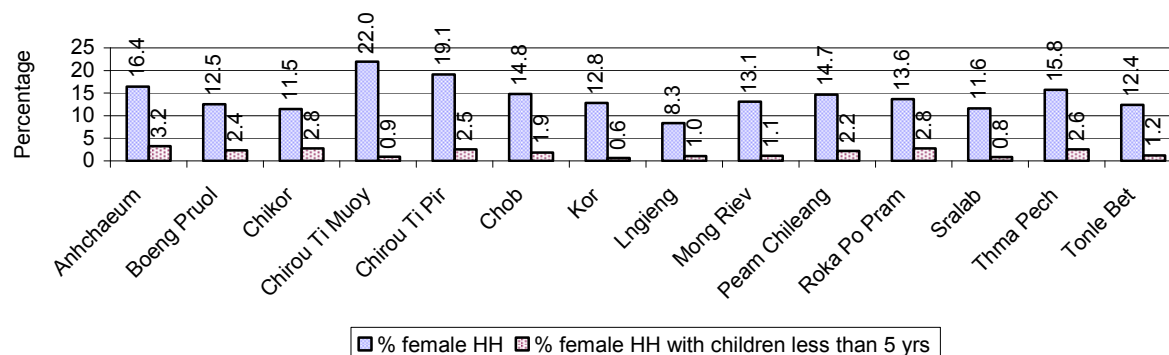
Note: Percentage of female participants in civil society is calculated as a percentage of the total population per commune. The percentage of 18-60 years old women with uncertain jobs is calculated as a percentage of the total 18-60 year old population per commune.

6.5 Female-headed Households over 3 years

Families with:	2006 %	2007 %	2008	
			%	Number
Households in which a woman is the family head	14%	14%	14%	5,731 families
Households in which a woman is the family head with children of less than 5 yrs	2%	2%	2%	792 families

Note: Calculated as a percentage of the total number of families

6.6 Percentage female-headed Households and with Children of less than 5 years old, by Commune, in 2008



Note: Calculated as a percentage of the total number of families in each commune
HH: Headed Household

7 Indigenous People in the District

7.1 Ethnic Minorities in the District over 3 years

Race of indigenous	2006		2007		2008	
	# families	# population	# families	# population	# families	# population
Phnong	0 families	0 person(s)	0 families	0 person(s)	0 families	0 person(s)
Kouy	0 families	0 person(s)	0 families	0 person(s)	0 families	0 person(s)
Stieng	0 families	0 person(s)	0 families	0 person(s)	0 families	0 person(s)
Mil	0 families	0 person(s)	0 families	0 person(s)	0 families	0 person(s)
Kroal	0 families	0 person(s)	0 families	0 person(s)	0 families	0 person(s)
Thmorn	0 families	0 person(s)	0 families	0 person(s)	0 families	0 person(s)
Khaonh	0 families	0 person(s)	0 families	0 person(s)	0 families	0 person(s)
Tompouonn	0 families	0 person(s)	0 families	0 person(s)	0 families	0 person(s)
Charay	0 families	0 person(s)	0 families	0 person(s)	0 families	0 person(s)
Kroeung	0 families	0 person(s)	0 families	0 person(s)	0 families	0 person(s)
Kavet	0 families	0 person(s)	0 families	0 person(s)	0 families	0 person(s)
Saouch	0 families	0 person(s)	0 families	0 person(s)	0 families	0 person(s)
Lun	0 families	0 person(s)	0 families	0 person(s)	0 families	0 person(s)
Kachak	0 families	0 person(s)	0 families	0 person(s)	0 families	0 person(s)
Praov	0 families	0 person(s)	0 families	0 person(s)	0 families	0 person(s)
Others	0 families	0 person(s)	0 families	0 person(s)	0 families	0 person(s)
Total	0 families	0 person(s)	0 families	0 person(s)	0 families	0 person(s)

Note: "Others" refer to other ethnic groups which are not listed.

7.2 Other Minorities in the District over 3 years

Minority	2006		2007		2008	
	# families	# population	# families	# population	# families	# population
Khmer Islamic	6,084 families	29,880 person(s)	7,285 families	31,653 person(s)	4,444 families	20,657 person(s)
Vietnamese	2 families	10 person(s)	2 families	5 person(s)	4 families	6 person(s)
Laos	1 families	1 person(s)	0 families	0 person(s)	0 families	0 person(s)

Note: Number of indigenous and minority population are additional data, so some village may not recorded.

SECTION C: PLANS AND PROJECTS

8 Priorities and Plans

8.1 Priorities of Commune Councils for 2009 in the District by Sector

The District Priority Activity Matrix (DPAM) data are taken from the CDPD. The DPAM is used for the District Integration Workshop (DIW), to show what kind of projects the commune has proposed in their Commune Investment Plan (CIP) for 2009. Donors, departments and other agencies then consider which projects they want to support and which projects they are not interested in. This results in Temporary Agreements between the Commune Council and the Supporter (NGO, Department, private donor, etc), as shown in table 8.2

No.	Project Name	Anhchaeum	Boeng Pruol	Peam Chileang	Chikor	Chirou Ti Muoy	Chirou Ti Pir	Roka Po Pram
		31601	31602	31615	31604	31605	31606	31616
Economic								
1	Compost fertilizer training	2 training		5 training	8 training	50 training	5 training	2 training
2	Chemical and pesticide application training	6 training	6 training	5 training	8 training	15 training		2 training
3	Vegetable growing training	6 training		5 training		45 training		
4	Mixed farming system training	6 training			8 training	15 training	2 training	3 training
5	Rice seed production training		3 training					
6	Rice field demonstration	5 training	5 demo	5 training			2 demo	3 training
7	Soil improvement techniques training	6 training	5 training					
8	Subsidiary cropping technique training		2 training		8 training		2 training	
9	Mushroom growing training	6 training			8 training		2 training	3 training
10	Hybrid technique training	2 training					2 training	
11	Rice cultivation technique training		3 training					3 training
12	E.M technique training		5 training	5 training				
13	Animal vaccination request	4357 Head	2 time	2800 Head	8556 Head	8160 Head	2865 Head	2000 Head
14	Village veterinary training	1 training	1 training	5 training	4 training	5 training	1 training	
15	Animal raising training	5 training			8 training	15 training	11 training	2 training
16	Pig raising training		5 training	5 training				2 training
17	Chicken raising training		5 training	5 training				
18	Livestock feed producing training		5 training					
19	Cow raising training		5 training					
20	Agricultural marketing							
21	Rice seed request	18 T		1 T	9500 Kg	26 T	30 T	6000 Kg
22	Calf for raising request				38 Head			
23	Sow for raising request			24 Head	484 Head			

District Data Book 2009: Development Plans and Projects

No.	Project Name	Anhchaeum	Boeng Pruol	Peam Chileang	Chikor	Chirou Ti Muoy	Chirou Ti Pir	Roka Po Pram
		31601	31602	31615	31604	31605	31606	31616
24	Vegetable seeds request					112 T		
25	Chicken request	12790 Head			484 Head	8330 Head		
26	Chemical fertilizer request							
27	Grazing seed request		10 Kg	10 Kg	500 Kg		1 Kg	2 Kg
28	Family fish pond construction	1 Pond			13 Pond	1 place		
29	Fish raising training		2 training	5 training	8 training			
30	Fish fingerling request	3600 fingerling		4000 fingerling	50000 fingerling	10000 fingerling		2000 fingerling
31	Culvert construct across road							
32	Road maintenance committee		11 Team	1 Team				
33	Road maintenance project							
34		1000 m						2800 m
35			20 place	16 place	12 place	13 place	13 place	3 place
36				110 m				1 place
37								
38								
39		10000 m			4000 m		12000 m	9498 m
40			6000 m	2619 m	3000 m	14100 m		
41	Closed dam across canal construction/repair							
42	Water pump		4 time	20 time				
43	Irrigated culvert construction/renovation						4 place	
44	Natural canal/water way rehabilitation					2 place		
45	Irrigation maintenance group		5 Fishing Community					
46				650 m			2000 m	
47		2 place		8 place	6 place	1 place	4 place	
48		29 place		16 place				
49				160 m				
50		1 place		3 place				
51								
52								
53		29000 m	1000 m	2900 m	5000 m	4000 m	6000 m	2620 m
54		1000 m	0 m	2050 m	1000 m		920 m	1183 m

District Data Book 2009: Development Plans and Projects

No.	Project Name	Anhchaeum	Boeng Pruol	Peam Chileang	Chikor	Chirou Ti Muoy	Chirou Ti Pir	Roka Po Pram
		31601	31602	31615	31604	31605	31606	31616
55								
56			1 place		4 place		1 place	1 place
57		2 Pond		5 Pond				
58	Cash credit		550 family		54 Team	400 family	330 family	
59	Chemical fertilizer credit request					25 T		
60	Cow bank	44 Head	11 Head	20 Head			40 Head	
61	Livestock bank							120 Head
62	Market place creation/construction			1 place				
63	Electricity supply	1 place		10 kw	3000 family	15 place		
64	Weaving handicraft establishments		2 training					
Social								
1	Family planning	12 time	12 time		8 time	12 time	12 time	12 time
2	Reproductive health awareness education	12 time	12 time	12 time	8 training	15 time	12 time	12 time
3	Antenatal care service accessibility improvement	12 time						12 time
4	Women and child health care program							
5	Condom education					15 time		
6	HIV/AIDS awareness education	6 training	12 time	20 training	8 training	15 time	24 time	2 training
7	HIV/AIDS infected person assistance					12 Month		12 Month
8	HIV/AIDS orphan children assistance							12 Month
9	Health/hygiene education for local people		12 time	12 time	8 time	25 time	24 time	12 time
10	Transmitted disease education and prevention			12 time				
11	Health education service at health center		12 time					
12	Vitamin A provision campaign	12 time			8 time			
13	Maternal health education							
14	Children immunization provision	2 time	12 time	12 time	8 time	60 time	12 time	12 time
15	Women immunization			1 time				
16	Antenatal vaccination provision			12 time				
17	Emergency network creation/operation							
18	Chloramines distribution		7725 Kg					
19	VHV training					5 training		1 training
20	VHV strengthening		1 training				11 time	

District Data Book 2009: Development Plans and Projects

No.	Project Name	Anhchaem	Boeng Pruol	Peam Chileang	Chikor	Chirou Ti Muoy	Chirou Ti Pir	Roka Po Pram
		31601	31602	31615	31604	31605	31606	31616
21	TBA training	1 training	1 training			5 training	1 training	
22	DOTS mobile implementation				8 time			
23	Mosquito nets distribution/treatment		400 mosqui-net		600 mosqui-net			
24	Mosquito larvae removal treatment		15 time					
25	Mosquito insecticide spraying campaign		1 time		8 time			
26	Health staffs need at health center	2 person						
27	Maternal health care education		12 time		8 time	5 time	12 time	12 time
28	Breastfeeding awareness education							
29	Maternal health care service activation/creation	12 time		12 time				
30	Ferric tablet and Vitamin A distribution campaign						12 time	12 time
31	Deworming of school children				8 time			
32	Latrine construction	44 toilet	30 toilet	20 toilet	600 toilet	1300 toilet	110 toilet	128 toilet
33	Sanitation education	12 training						
34								
35			1 place					
36					1 set			
37	KMeragppl;meFüa)aycMeraHTwks¥at		300 Container	110 tank	500 Container	140 Container		
38	KMeragpÁt;pÁg;Twks¥at							
39	KMeragBag¼GagTwks¥attamRKYsar					18 tank		
40		1 well	22 well	22 well	4 well			20 well
41			22 well				21 well	
42			22 well				5 well	20 well
43			30 well				2 well	
44				22 well				
45				22 well				
46							1 place	
47								
48	Literacy class		11 class	4 class				14 class
49	Literacy teacher support		11 person	12 Month				
50	Literacy class materials support			1 items				

District Data Book 2009: Development Plans and Projects

No.	Project Name	Anhchaeum	Boeng Pruol	Peam Chileang	Chikor	Chirou Ti Muoy	Chirou Ti Pir	Roka Po Pram
		31601	31602	31615	31604	31605	31606	31616
51	Literacy class participation encouragement		12 time					
52	School building/furniture							
53	School renovation							
54	School fence construction		0 m		450 m			
55	School yard earth elevation		0 km					
56	School building	3 room			2 building	3 room		
57							5 room	3 room
58	Kindergarten school construction/repair							
59	Motivating pupil's parents for school enrollment	2 time	10 time	4 Team			12 time	1 time
60	Teacher/volunteer teacher need	25 person				3 person	8 person	10 person
61	School enrollment encouragement project		10 time					
62	Education for all dissemination					15 time		1 time
63	Parent's school support committee		10 time					
64	Poor pupils enrollment support		1 time		12 Month			
65	School materials support to poor pupils	7 set	1 set	4 set	500 set	2395 set	20 set	
66	Food/meal provision to school children	12 Month	12 Month	12 Month		12 Month	12 Month	12 Month
67	Scholarship provision to poor pupils							
68	Unintelligent children training to avoid school dropped		4 class	4 class				
69	Vocational training		1 training	2 training	8 training			
70	Engine/car repairing skill training	3 training					4 training	
71	Bicycle/motorcycle/radio repairing skill training							2 training
72	Skill training project			2 training				
73	Agricultural products processing/craft technique							
74	Electric equipment repair skill training	1 training					4 training	
75	Non-formal class teaching/generating							14 class
76	Skill training for disabled person							
77	National heritage protection committee formation							
78	Boat provision to poor family			12 set				
79	Construction and equipments provision			1 building				

District Data Book 2009: Development Plans and Projects

No.	Project Name	Anhchaeum	Boeng Pruol	Peam Chileang	Chikor	Chirou Ti Muoy	Chirou Ti Pir	Roka Po Pram
		31601	31602	31615	31604	31605	31606	31616
	for Buddhism temple							
80	Gifts building construction		1 building					
81	Mosque construction			1 building				
NREM								
1	Environmental awareness and law education	6 time		12 time	6 time		11 time	2 time
2	Fishery law education	12 time	2 time	12 time	8 time	6 time	11 time	2 time
3	Forestry law education		12 time					
4	Education on importance of the forests		6 time	12 time		6 time		
5	Environmental poster installation			2 board		10 board		
6	Establishment of NREM committee		11 Fishing Community				1 Fishing Community	
7	Establishment of NREM protection community							
8	NREM education campaign							2 time
9	Forestry protection poster setting up		11 board					
10	Tree plantation project	10000 Tree	12 time	4000 Tree	40000 Tree	15000 Tree	5000 Tree	10000 Tree
11	Tree planting promotion/dissemination							
12	Illegal fishing prevention	12 time	12 time	12 time			11 time	6 time
13	Strengthening fishery community						2 Fishing Community	1 time
14	Fish habitat/fish species protection/conservation	3 time					6 time	
15	Flooded forest clearance prevention		12 time	12 time			5 time	
16	Community flooded forestry support			1 Fishing Community				
17	Fish raising community support							
18	Sewage culvert system construction/rehabilitation							
19	Waste dumping creation/improvement							2 place
20	Public rubbish bin sitting			5 Garbage bin				50 Garbage bin
21	Waste collection service creation/improvement							

District Data Book 2009: Development Plans and Projects

No.	Project Name	Anhchaeum	Boeng Pruol	Peam Chileang	Chikor	Chirou Ti Muoy	Chirou Ti Pir	Roka Po Pram
		31601	31602	31615	31604	31605	31606	31616
22	Environmental pollution reduction							
23	Biogas cooking project	12 set	11 set	11 set	9 place		33 set	14 set
24								
Administration and Security								
1	Civil registration encouragement		12 time			15 time	11 time	
2	CC capacity strengthening			12 time				
3	Administration and commune law training		12 training	12 time				
4	Village level capacity building		12 time					
5	Computer skill training for commune clerk							1 training
6	Commune office construction/renovation							
7	Land law dissemination	6 time	12 time		8 time	15 time	11 time	2 time
8	Provision of land titles/certificates	2558 doc	12 time	12 time	3000 doc	2800 doc		5593 doc
9	Land use planning	22 place						0 time
10	Public land takeover prevention	6 time		12 time				
11	People guard activities formation/strengthening	12 time	12 time	12 time		15 time	11 time	12 time
12	Drug and related law education	6 time						2 time
13	Local security strengthening							
14	Gambling control/elimination activation	12 time				15 time	11 time	12 time
15	Stealing elimination activation			12 time				
16	Security post creation/construction/repairing					27 place		
17	Gangs gathering educated for local security							
18	Drug business/use prevention		12 time	12 time		15 time	11 time	2 time
19	Abused/violated/illegal acts quelled activation		12 time			15 time		
20	Temporary dwellers management/control	12 time						
21	Local security regulation/order dissemination			12 time				
22	Family/temporary dweller record book provision		12 time			15 time	11 time	2 time
23	Identification card issued		12 time	12 time		15 time		
24	Traffic sign installation							
25	Flood rescue capacity			12 time				

District Data Book 2009: Development Plans and Projects

No.	Project Name	Anhchaeum	Boeng Pruol	Peam Chileang	Chikor	Chirou Ti Muoy	Chirou Ti Pir	Roka Po Pram
		31601	31602	31615	31604	31605	31606	31616
	building/strengthening							
26	Traffic accident prevention			12 time				
27	Law/regulation dissemination							2 time
28	Information board provision/creation/built			12 Info-board				
29	Human right and related law education				8 time			
30	Traffic law and public order dissemination	12 time						
Gender								
1	Gender mainstreaming concept training						11 training	4 training
2	Women role in development strengthening/dissemination	2 time						
3	Gender mainstreaming among local people	4 training		12 time	8 training		11 training	2 training
4	Gender training for CC	1 training	12 training					
5	Gender concept/equity mainstreaming	12 training				15 time	11 training	4 training
6	Gender and child rights dissemination	2 time						
7	Women & Children FP strengthening	1 time	2 time		8 time		1 time	1 time
8	Women capacity building for social participation							4 time
9	Women leadership strengthening/capacity building						3 time	
10	Woman and children's rights dissemination	2 training		12 training			4 time	4 training
11	Women and men roles/rights dissemination							2 time
12	Children's rights advocacy			12 time				
13	Women vocational training		1 training	12 training	8 training	10 training	1 training	1 training
14	Tailor skill training	2 training					1 training	1 training
15	Food cooking/processing skill training	3 training					1 training	
16	Lady makeup/hair dressing skill training	4 training					1 training	1 training
17	Business analysis/management/decision training						11 training	
18	Law against domestic violence dissemination	6 time	12 time	12 time	8 time	15 time	11 time	4 time
19	Alcohol reduction education	2 training						

District Data Book 2009: Development Plans and Projects

No.	Project Name	Anhchaeum	Boeng Pruol	Peam Chileang	Chikor	Chirou Ti Muoy	Chirou Ti Pir	Roka Po Pram
		31601	31602	31615	31604	31605	31606	31616
20	Law against trafficking dissemination	4 time		12 time	8 time	15 time	6 time	2 time
21	Trafficking of women/children control activity strengthening		12 time				2 time	
22	Swindle trick of broker prevention education	4 time						
23	Children's labor exploitation elimination			12 time			2 time	

Continue...

Continue...

No.	Project Name	Chob	Sralab	Thma Pech	Tonle Bet	Kor	Lngieng	Mong Riev
		31608	31618	31621	31622	31612	31613	31614
Economic								
1	Compost fertilizer training		6 training		2 training	25 training	5 training	6 training
2	Chemical and pesticide application training	10 training	6 training	5 training	15 training	25 training	5 training	6 training
3	Vegetable growing training		6 training			18 training	5 training	
4	Mixed farming system training							6 training
5	Rice seed production training			5 training				
6	Rice field demonstration	10 demo	6 training	5 training	11 demo	25 training	5 training	
7	Soil improvement techniques training		6 training	5 training				
8	Subsidiary cropping technique training			5 training				6 training
9	Mushroom growing training	2 training						6 training
10	Hybrid technique training							
11	Rice cultivation technique training							
12	E.M technique training		6 training	5 training			5 training	6 training
13	Animal vaccination request	2 time	4500 Head	12 time	5 time	20 time	700 Head	2300 Head
14	Village veterinary training	1 training	6 training	1 training		5 training	2 training	6 training
15	Animal raising training	2 training			5 training	10 training		6 training
16	Pig raising training		6 training	5 training			5 training	
17	Chicken raising training		6 training	5 training		18 training	5 training	
18	Livestock feed producing training	1 training	6 training	5 training				
19	Cow raising training		6 training	5 training				
20	Agricultural marketing			5 training				
21	Rice seed request	27160 Kg	4 T		34 T	305 Kg	1 T	11000 Kg
22	Calf for raising request						14 Head	14 Head
23	Sow for raising request				190 Head			
24	Vegetable seeds request							

District Data Book 2009: Development Plans and Projects

No.	Project Name	Chob	Sralab	Thma Pech	Tonle Bet	Kor	Lngieng	Mong Riev
		31608	31618	31621	31622	31612	31613	31614
25	Chicken request	625 Head			1500 Head			420 Head
26	Chemical fertilizer request						700 bag	
27	Grazing seed request		20 Kg	15 Kg			7 Kg	50 Kg
28	Family fish pond construction							6 Pond
29	Fish raising training			6 training		5 training	5 training	
30	Fish fingerling request	2000 fingerling	1500 fingerling			24000 fingerling	2500 fingerling	30000 fingerling
31	Culvert construct across road							14 place
32	Road maintenance committee		2 Team	6 Team			7 Team	
33	Road maintenance project		37000 m					
34								
35		31 place	60 place	40 place	2 place	76 place	26 place	
36								
37							5000 m	2800 m
38					1000 m			
39		11000 m	20000 m	3000 m		23000 m	5000 m	5000 m
40					3000 m			4000 m
41	Closed dam across canal construction/repair					200 m		
42	Water pump	10 time	12 time	2 time	3 time	20 time	6 time	
43	Irrigated culvert construction/renovation							
44	Natural canal/water way rehabilitation							
45	Irrigation maintenance group							
46								
47		5 place		8 place	1 place	4 place	3 place	6 place
48								
49								
50								
51		4 place						
52						1 Pond		
53		2000 m	12000 m	5000 m	3000 m	3000 m	6000 m	5100 m
54		420 m	3 place		0 m	960 m	0 m	1612 m
55				2000 m				
56								
57			7 Pond	6 Pond	2 Pond	5 place	2 Pond	4 place
58	Cash credit	700 family	500 family	550 family		180 Team		10 Team

District Data Book 2009: Development Plans and Projects

No.	Project Name	Chob 31608	Sralab 31618	Thma Pech 31621	Tonle Bet 31622	Kor 31612	Lngieng 31613	Mong Riev 31614
59	Chemical fertilizer credit request							
60	Cow bank		20 Head	11 Head			7 Head	
61	Livestock bank							
62	Market place creation/construction							
63	Electricity supply	0 place	30 kw		0 kw		8000 m	8 place
64	Weaving handicraft establishments							
Social								
1	Family planning	10 time		6 time	12 time			
2	Reproductive health awareness education	10 time	6 time	6 time	15 time		6 time	6 time
3	Antenatal care service accessibility improvement					18 time		6 time
4	Women and child health care program	12 time			15 time			
5	Condom education					18 time		
6	HIV/AIDS awareness education	12 training	6 time	6 training	15 time	18 training	6 training	6 training
7	HIV/AIDS infected person assistance			6 Month		18 time		
8	HIV/AIDS orphan children assistance							
9	Health/hygiene education for local people		12 time	12 time			12 time	2 time
10	Transmitted disease education and prevention							
11	Health education service at health center		12 time	12 time			12 time	6 time
12	Vitamin A provision campaign							
13	Maternal health education						12 time	
14	Children immunization provision	12 time	12 time	12 time	12 time	18 time	12 time	6 time
15	Women immunization		12 time				12 time	
16	Antenatal vaccination provision		12 time				12 time	
17	Emergency network creation/operation						1 set	
18	Chloramines distribution			13305 family				
19	VHV training							
20	VHV strengthening			1 time				
21	TBA training	5 training		1 training	1 training	5 training	6 training	
22	DOTS mobile implementation					18 time		
23	Mosquito nets distribution/treatment			2261 mosqui-net				1939 mosqui-net
24	Mosquito larvae removal treatment	200 family		44 Kg				

District Data Book 2009: Development Plans and Projects

No.	Project Name	Chob 31608	Sralab 31618	Thma Pech 31621	Tonle Bet 31622	Kor 31612	Lngieng 31613	Mong Riev 31614
25	Mosquito insecticide spraying campaign			1 time				3 time
26	Health staffs need at health center							5 person
27	Maternal health care education		12 time	12 time		18 time		
28	Breastfeeding awareness education					18 time		
29	Maternal health care service activation/creation							
30	Ferric tablet and Vitamin A distribution campaign							
31	Deworming of school children							
32	Latrine construction	150 toilet	200 toilet	22 toilet	45 toilet	150 toilet	140 toilet	400 toilet
33	Sanitation education					18 time		
34					1 building		1 building	1 building
35								2 building
36								1 set
37	KMeragppl;meFüa)aycMeraHTwks¥at	120 Container		400 tank	680 tank	3100 Container		402 Container
38	KMeragpÁt;pÁg;Twks¥at				5 Reservoir			
39	KMeragBag¼GagTwks¥attamRKYsar							
40		75 well	30 well	11 well		18 well	20 well	
41		150 well	20 well	11 well	10 well	30 well	10 well	22 well
42			40 well	7 well	10 well		30 well	
43				11 well				
44								
45								
46								
47								6 time
48	Literacy class		20 class	11 class			7 class	
49	Literacy teacher support		12 Month	11 Month			12 Month	
50	Literacy class materials support		20 items				140 items	
51	Literacy class participation encouragement			12 time				
52	School building/furniture	125 Table						
53	School renovation	5 room			4 room			
54	School fence construction						1600 m	
55	School yard earth elevation							
56	School building		6 room			6 room		
57								1 building

District Data Book 2009: Development Plans and Projects

No.	Project Name	Chob 31608	Sralab 31618	Thma Pech 31621	Tonle Bet 31622	Kor 31612	Lngieng 31613	Mong Riev 31614
58	Kindergarten school construction/repair				2 room			
59	Motivating pupil's parents for school enrollment		6 time	6 time			6 time	
60	Teacher/volunteer teacher need					1 person		
61	School enrollment encouragement project			6 time			6 time	
62	Education for all dissemination							
63	Parent's school support committee		6 Team				4 Team	
64	Poor pupils enrollment support		12 Month	12 Month	12 Month		12 Month	
65	School materials support to poor pupils		254 set	5 set		3465 items	100 set	700 items
66	Food/meal provision to school children	12 Month	12 Month	12 Month		12 Month	12 Month	12 Month
67	Scholarship provision to poor pupils		6 time				12 Month	
68	Unintelligent children training to avoid school dropped		3 class	5 class			2 class	
69	Vocational training		2 training	1 training			1 training	
70	Engine/car repairing skill training							
71	Bicycle/motorcycle/radio repairing skill training							
72	Skill training project		2 training				1 training	
73	Agricultural products processing/craft technique							1 training
74	Electric equipment repair skill training							
75	Non-formal class teaching/generating							
76	Skill training for disabled person							1 training
77	National heritage protection committee formation							1 Team
78	Boat provision to poor family							
79	Construction and equipments provision for Buddhism temple							
80	Gifts building construction		2 building	1 building				
81	Mosque construction							
NREM								
1	Environmental awareness and law education		12 time	12 time		18 board	12 time	6 time
2	Fishery law education		12 time	12 time	15 time	5 time	12 time	
3	Forestry law education						12 time	
4	Education on importance of the forests							
5	Environmental poster installation			3 board				
6	Establishment of NREM committee							

District Data Book 2009: Development Plans and Projects

No.	Project Name	Chob 31608	Sralab 31618	Thma Pech 31621	Tonle Bet 31622	Kor 31612	Lngieng 31613	Mong Riev 31614
7	Establishment of NREM protection community							6 Team
8	NREM education campaign							
9	Forestry protection poster setting up							
10	Tree plantation project		5000 Tree		2000 Tree	25000 Tree	5000 Tree	4200 Tree
11	Tree planting promotion/dissemination			12 time				
12	Illegal fishing prevention	10 time	12 time	12 time			12 time	10 time
13	Strengthening fishery community							
14	Fish habitat/fish species protection/conservation							
15	Flooded forest clearance prevention			12 time	15 time			
16	Community flooded forestry support				15 Forestry Community			
17	Fish raising community support		2 Fishing Community					
18	Sewage culvert system construction/rehabilitation		150 m	8000 m				
19	Waste dumping creation/improvement	1 place			1 place			
20	Public rubbish bin sitting	20 Garbage bin	10 Garbage bin		30 Garbage bin			
21	Waste collection service creation/improvement	2 set	1 set		0 set			
22	Environmental pollution reduction						7 set	
23	Biogas cooking project		20 set	11 set		450 set		14 set
24				1 place				
Administration and Security								
1	Civil registration encouragement		12 time	12 time				
2	CC capacity strengthening		1 time					
3	Administration and commune law training			12 time				
4	Village level capacity building			12 time				
5	Computer skill training for commune clerk							
6	Commune office construction/renovation	1 building					1 building	
7	Land law dissemination	20 time	12 time	12 time	15 time	18 time	12 time	6 time
8	Provision of land titles/certificates	10 time	12 time	12 time	0 doc	3100 doc	12 time	1250 doc
9	Land use planning							
10	Public land takeover prevention							
11	People guard activities formation/strengthening		12 time	12 time	15 time	18 time	12 time	

District Data Book 2009: Development Plans and Projects

No.	Project Name	Chob 31608	Sralab 31618	Thma Pech 31621	Tonle Bet 31622	Kor 31612	Lngieng 31613	Mong Riev 31614
12	Drug and related law education							
13	Local security strengthening						12 time	
14	Gambling control/elimination activation							
15	Stealing elimination activation		12 time				12 time	
16	Security post creation/construction/repairing							
17	Gangs gathering educated for local security				15 time			
18	Drug business/use prevention	10 time	12 time	12 time		0 time	12 time	
19	Abused/violated/illegal acts quelled activation			12 time				
20	Temporary dwellers management/control							
21	Local security regulation/order dissemination		12 time					
22	Family/temporary dweller record book provision			12 time				
23	Identification card issued		12 time	12 time			12 time	
24	Traffic sign installation		2 piece					
25	Flood rescue capacity building/strengthening				5 set			
26	Traffic accident prevention						12 time	
27	Law/regulation dissemination							
28	Information board provision/creation/built							
29	Human right and related law education							6 time
30	Traffic law and public order dissemination		12 time					
Gender								
1	Gender mainstreaming concept training							
2	Women role in development strengthening/dissemination							
3	Gender mainstreaming among local people	10 training	12 training	12 training	15 training		12 training	5 training
4	Gender training for CC							
5	Gender concept/equity mainstreaming					18 training		
6	Gender and child rights dissemination							
7	Women & Children FP strengthening			2 time				
8	Women capacity building for social participation							
9	Women leadership strengthening/capacity building							
10	Woman and children's rights dissemination		12 time				12 training	
11	Women and men roles/rights dissemination							

District Data Book 2009: Development Plans and Projects

No.	Project Name	Chob 31608	Sralab 31618	Thma Pech 31621	Tonle Bet 31622	Kor 31612	Lngieng 31613	Mong Riev 31614
12	Children's rights advocacy							
13	Women vocational training	10 training	2 training	1 training	5 training	18 training	12 training	6 training
14	Tailor skill training							
15	Food cooking/processing skill training							
16	Lady makeup/hair dressing skill training							
17	Business analysis/management/decision training							
18	Law against domestic violence dissemination	10 time	12 time	12 time	5 time	18 time	12 time	5 time
19	Alcohol reduction education							
20	Law against trafficking dissemination		12 time	12 time		18 time	12 time	
21	Trafficking of women/children control activity strengthening			12 time				
22	Swindle trick of broker prevention education							
23	Children's labor exploitation elimination		12 time				12 time	

Continue...

No.	Project Name	Req.Project Total
Economic		
1	Compost fertilizer training	11
2	Chemical and pesticide application training	13
3	Vegetable growing training	6
4	Mixed farming system training	6
5	Rice seed production training	2
6	Rice field demonstration	11
7	Soil improvement techniques training	4
8	Subsidiary cropping technique training	5
9	Mushroom growing training	6
10	Hybrid technique training	2
11	Rice cultivation technique training	2
12	E.M technique training	7
13	Animal vaccination request	16
14	Village veterinary training	12
15	Animal raising training	9
16	Pig raising training	6
17	Chicken raising training	6

District Data Book 2009: Development Plans and Projects

No.	Project Name	Req.Project
		Total
18	Livestock feed producing training	4
19	Cow raising training	3
20	Agricultural marketing	1
21	Rice seed request	12
22	Calf for raising request	3
23	Sow for raising request	3
24	Vegetable seeds request	1
25	Chicken request	6
26	Chemical fertilizer request	1
27	Grazing seed request	9
28	Family fish pond construction	4
29	Fish raising training	6
30	Fish fingerling request	10
31	Culvert construct across road	1
32	Road maintenance committee	5
33	Road maintenance project	1
34		2
35		12
36		2
37		2
38		1
39		11
40		6
41	Closed dam across canal construction/repair	1
42	Water pump	8
43	Irrigated culvert construction/renovation	1
44	Natural canal/water way rehabilitation	1
45	Irrigation maintenance group	1
46		2
47		11
48		2
49		1
50		2
51		1
52		1

District Data Book 2009: Development Plans and Projects

No.	Project Name	Req.Project
		Total
53		15
54		12
55		1
56		4
57		8
58	Cash credit	9
59	Chemical fertilizer credit request	1
60	Cow bank	7
61	Livestock bank	1
62	Market place creation/construction	1
63	Electricity supply	9
64	Weaving handicraft establishments	1
Social		
1	Family planning	9
2	Reproductive health awareness education	13
3	Antenatal care service accessibility improvement	4
4	Women and child health care program	2
5	Condom education	2
6	HIV/AIDS awareness education	14
7	HIV/AIDS infected person assistance	4
8	HIV/AIDS orphan children assistance	1
9	Health/hygiene education for local people	10
10	Transmitted disease education and prevention	1
11	Health education service at health center	5
12	Vitamin A provision campaign	2
13	Maternal health education	1
14	Children immunization provision	14
15	Women immunization	3
16	Antenatal vaccination provision	3
17	Emergency network creation/operation	1
18	Chloramines distribution	2
19	VHV training	2
20	VHV strengthening	3
21	TBA training	11
22	DOTS mobile implementation	2

District Data Book 2009: Development Plans and Projects

No.	Project Name	Req.Project
		Total
23	Mosquito nets distribution/treatment	4
24	Mosquito larvae removal treatment	3
25	Mosquito insecticide spraying campaign	4
26	Health staffs need at health center	2
27	Maternal health care education	8
28	Breastfeeding awareness education	1
29	Maternal health care service activation/creation	2
30	Ferric tablet and Vitamin A distribution campaign	2
31	Deworming of school children	1
32	Latrine construction	14
33	Sanitation education	2
34		3
35		2
36		2
37	KMeragpbl;meFüa)aycMeraHTwks¥at	9
38	KMeragpÄt;pÄg;Twks¥at	1
39	KMeragBag¼GagTwks¥attamRKYsar	1
40		10
41		9
42		7
43		3
44		1
45		1
46		1
47		1
48	Literacy class	6
49	Literacy teacher support	5
50	Literacy class materials support	3
51	Literacy class participation encouragement	2
52	School building/furniture	1
53	School renovation	2
54	School fence construction	3
55	School yard earth elevation	2
56	School building	5
57		3

District Data Book 2009: Development Plans and Projects

No.	Project Name	Req.Project
		Total
58	Kindergarten school construction/repair	1
59	Motivating pupil's parents for school enrollment	9
60	Teacher/volunteer teacher need	5
61	School enrollment encouragement project	3
62	Education for all dissemination	2
63	Parent's school support committee	3
64	Poor pupils enrollment support	6
65	School materials support to poor pupils	11
66	Food/meal provision to school children	12
67	Scholarship provision to poor pupils	2
68	Unintelligent children training to avoid school dropped	5
69	Vocational training	6
70	Engine/car repairing skill training	2
71	Bicycle/motorcycle/radio repairing skill training	1
72	Skill training project	3
73	Agricultural products processing/craft technique	1
74	Electric equipment repair skill training	2
75	Non-formal class teaching/generating	1
76	Skill training for disabled person	1
77	National heritage protection committee formation	1
78	Boat provision to poor family	1
79	Construction and equipments provision for Buddhism temple	1
80	Gifts building construction	3
81	Mosque construction	1
NREM		
1	Environmental awareness and law education	10
2	Fishery law education	12
3	Forestry law education	2
4	Education on importance of the forests	3
5	Environmental poster installation	3
6	Establishment of NREM committee	2
7	Establishment of NREM protection community	1
8	NREM education campaign	1
9	Forestry protection poster setting up	1
10	Tree plantation project	12

District Data Book 2009: Development Plans and Projects

No.	Project Name	Req.Project
		Total
11	Tree planting promotion/dissemination	1
12	Illegal fishing prevention	10
13	Strengthening fishery community	2
14	Fish habitat/fish species protection/conservation	2
15	Flooded forest clearance prevention	5
16	Community flooded forestry support	2
17	Fish raising community support	1
18	Sewage culvert system construction/rehabilitation	2
19	Waste dumping creation/improvement	3
20	Public rubbish bin sitting	5
21	Waste collection service creation/improvement	3
22	Environmental pollution reduction	1
23	Biogas cooking project	10
24		1
Administration and Security		
1	Civil registration encouragement	7
2	CC capacity strengthening	2
3	Administration and commune law training	3
4	Village level capacity building	2
5	Computer skill training for commune clerk	1
6	Commune office construction/renovation	2
7	Land law dissemination	15
8	Provision of land titles/certificates	13
9	Land use planning	2
10	Public land takeover prevention	2
11	People guard activities formation/strengthening	11
12	Drug and related law education	2
13	Local security strengthening	1
14	Gambling control/elimination activation	4
15	Stealing elimination activation	3
16	Security post creation/construction/repairing	1
17	Gangs gathering educated for local security	1
18	Drug business/use prevention	10
19	Abused/violated/illegal acts quelled activation	3
20	Temporary dwellers management/control	1

District Data Book 2009: Development Plans and Projects

No.	Project Name	Req.Project
		Total
21	Local security regulation/order dissemination	2
22	Family/temporary dweller record book provision	5
23	Identification card issued	6
24	Traffic sign installation	1
25	Flood rescue capacity building/strengthening	2
26	Traffic accident prevention	2
27	Law/regulation dissemination	1
28	Information board provision/creation/built	1
29	Human right and related law education	2
30	Traffic law and public order dissemination	2
Gender		
1	Gender mainstreaming concept training	2
2	Women role in development strengthening/dissemination	1
3	Gender mainstreaming among local people	11
4	Gender training for CC	2
5	Gender concept/equity mainstreaming	5
6	Gender and child rights dissemination	1
7	Women & Children FP strengthening	6
8	Women capacity building for social participation	1
9	Women leadership strengthening/capacity building	1
10	Woman and children's rights dissemination	6
11	Women and men roles/rights dissemination	1
12	Children's rights advocacy	1
13	Women vocational training	13
14	Tailor skill training	3
15	Food cooking/processing skill training	2
16	Lady makeup/hair dressing skill training	3
17	Business analysis/management/decision training	1
18	Law against domestic violence dissemination	14
19	Alcohol reduction education	1
20	Law against trafficking dissemination	10
21	Trafficking of women/children control activity strengthening	3
22	Swindle trick of broker prevention education	1
23	Children's labor exploitation elimination	4

Source: CDPD – District Priority Matrix

8.2 Temporary Agreements by Commune, for 2009²

At the District Integration Workshop (DIW) the Supporters (donors, agencies, private donors, NGOs, etc.) identify which projects/activities they would like to support or they put forward their own projects to be implemented in a particular commune. Once there is agreement between Commune Councils and Supporters on specific projects a **Temporary Agreement** is signed by the commune and the Supporter to show their mutual commitment to the identified projects/activities.

It is important to keep in mind that such Temporary Agreements do not necessarily result in implementation.

8.2.1 Temporary Agreements for 2009 as per DIW 2008 for Commune: Anhchaum

Commune GIS	Commune	Temporary Agreements				Supporter	Funding Source	Listed in CIP befor DIW
		Project Name	Quantity	Unit	Est.Cost (K.Riels)			
Economic								
31601	Anhchaeum	Animal vaccination request	1000	Head	0	Department of Agriculture Forestry and Fisheries		✓
31601	Anhchaeum	Chicken raising	2	demo	0	Department of Agriculture Forestry and Fisheries		□
31601	Anhchaeum	Rice field demonstration	4	demo	0	Department of Agriculture Forestry and Fisheries		✓
Social								
31601	Anhchaeum	Outdoor health issue consultation	0	time	0	Department of Health		□
31601	Anhchaeum	HIV/AIDS general health education to children 5-12 and 12-20 age group	0	time	0	World Relief - Cambodia		□
31601	Anhchaeum	Sewing skills training	1	training	0	Department of Labor and Vocational Training		□
31601	Anhchaeum	Motorcycle-car repairing	1	training	2000	Department of Social and Veteran Affairs and Youth Rehabilitation		□
31601	Anhchaeum	Transfer the blind for medical check and treatment	0	time	0	Association for Blind of Cambodia		□
31601	Anhchaeum	Zero interest rate cash credit for blind people	0	time	0	Association for Blind of Cambodia		□
31601	Anhchaeum	Vaccination for all types of diseases	0	time	0	Department of Health		□
31601	Anhchaeum	Birth spacing medicine for women	0	time	0	Department of Health		□

² Not all the data from the CDPD has been translated to English, this has resulted in some cells in the TA tables being blank.

District Data Book 2009: Development Plans and Projects

Commune GIS	Commune	Temporary Agreements				Supporter	Funding Source	Listed in CIP befor DIW
		Project Name	Quantity	Unit	Est.Cost (K.Riels)			
31601	Anhchaeum	Second antenatal care service provision	0	time	0	Department of Health		<input type="checkbox"/>
31601	Anhchaeum	Vitamin A supply to 6-59 months old children	0	time	0	Department of Health		<input type="checkbox"/>
31601	Anhchaeum	Ferrous medicine supply to pregnant women	0	time	0	Department of Health		<input type="checkbox"/>
31601	Anhchaeum	Ferrous medicine 48 days supply during postnatal period	0	time	0	Department of Health		<input type="checkbox"/>
31601	Anhchaeum	Equity fund support for the poor and reproductive	0	time	0	Department of Health		<input type="checkbox"/>
31601	Anhchaeum	Transfer blind children, 8-14 years old to blind school	0	time	0	Association for Blind of Cambodia		<input type="checkbox"/>
NREM								
31601	Anhchaeum	Biogas cooking project	4	place	0	Department of Agriculture Forestry and Fisheries		<input checked="" type="checkbox"/>
Administration and Security								
31601	Anhchaeum	Commune development news on 92.5 MHz radio station broadcasting support	0	time	0	Department of Information		<input type="checkbox"/>
31601	Anhchaeum	Master plan	0	time	0	Department of Land Management, Urban Planning & Construction		<input type="checkbox"/>
31601	Anhchaeum	Land use map provision	0	time	0	Department of Land Management, Urban Planning & Construction		<input type="checkbox"/>
Gender								
31601	Anhchaeum	Woman and children focal point forum	2	day	0	Department of Women		<input type="checkbox"/>
31601	Anhchaeum	WCFPs capacity strengthening training	1	training	0	Department of Women		<input type="checkbox"/>

8.2.2 Temporary Agreements for 2009 as per DIW 2008 for Commune: Boeng Pruol

Commune GIS	Commune	Temporary Agreements				Supporter	Funding Source	Listed in CIP befor DIW
		Project Name	Quantity	Unit	Est.Cost (K.Riels)			
Economic								
31602	Boeng Pruol	Animal vaccination request	1000	Head	0	Department of Agriculture Forestry and Fisheries		✓
Social								
31602	Boeng Pruol	Zero interest rate cash credit for blind people	0	time	0	Association for Blind of Cambodia		<input type="checkbox"/>
31602	Boeng Pruol	Transfer blind children, 8-14 years old to blind school	0	time	0	Association for Blind of Cambodia		<input type="checkbox"/>
31602	Boeng Pruol	Transfer the blind for medical check and treatment	0	time	0	Association for Blind of Cambodia		<input type="checkbox"/>
NREM								
31602	Boeng Pruol	Biogas cooking project	4	place	0	Department of Agriculture Forestry and Fisheries		✓
Administration and Security								
31602	Boeng Pruol	Land use map provision	0	time	0	Department of Land Management, Urban Planning & Construction		<input type="checkbox"/>
31602	Boeng Pruol	Master plan	0	time	0	Department of Land Management, Urban Planning & Construction		<input type="checkbox"/>
Gender								
31602	Boeng Pruol	Woman and children focal point forum	2	day	0	Department of Women		<input type="checkbox"/>
31602	Boeng Pruol	Women & Children FP strengthening	1	training	0	Department of Women		✓

8.2.3 Temporary Agreements for 2009 as per DIW 2008 for Commune: Peam Chileang

Commune GIS	Commune	Temporary Agreements				Supporter	Funding Source	Listed in CIP before DIW
		Project Name	Quantity	Unit	Est.Cost (K.Riels)			
Economic								
31615	Peam Chileang	Reservoir rehabilitation	0	Reservoir	67340	Department of Water Resources and Meteorology		<input type="checkbox"/>
31615	Peam Chileang	Animal vaccination request	1000	Head	0	Department of Agriculture Forestry and Fisheries		✓
Social								
31615	Peam Chileang	Zero interest rate cash credit for blind people	0	time	0	Association for Blind of Cambodia		<input type="checkbox"/>
31615	Peam Chileang	Transfer blind children, 8-14 years old to blind school	0	time	0	Association for Blind of Cambodia		<input type="checkbox"/>
31615	Peam Chileang	Transfer the blind for medical check and treatment	0	time	0	Association for Blind of Cambodia		<input type="checkbox"/>
31615	Peam Chileang	HIV/AIDS general health education to children 5-12 and 12-20 age group	0	time	0	World Relief - Cambodia		<input type="checkbox"/>
31615	Peam Chileang	HIV/AIDS awareness education	0	training	0	World Relief - Cambodia		✓
NREM								
31615	Peam Chileang	Biogas cooking project	4	place	0	Department of Agriculture Forestry and Fisheries		✓
Administration and Security								
31615	Peam Chileang	Land use map provision	1	time	0	Department of Land Management, Urban Planning & Construction		<input type="checkbox"/>
31615	Peam Chileang	Master plan	0	time	0	Department of Land Management, Urban Planning & Construction		<input type="checkbox"/>
Gender								
31615	Peam Chileang	Female councilors and WCFPs capacity strengthening forum	2	day	0	Department of Women		<input type="checkbox"/>
31615	Peam Chileang	WCFPs capacity strengthening training	1	training	0	Department of Women		<input type="checkbox"/>

8.2.4 Temporary Agreements for 2009 as per DIW 2008 for Commune: Chikor

Commune GIS	Commune	Temporary Agreements				Supporter	Funding Source	Listed in CIP before DIW
		Project Name	Quantity	Unit	Est.Cost (K.Riels)			
Economic								
31604	Chikor	Chicken raising at school	3	demo	0	Department of Agriculture Forestry and Fisheries		<input type="checkbox"/>
31604	Chikor	Animal feeds processing	1	demo	0	Department of Agriculture Forestry and Fisheries		<input type="checkbox"/>
31604	Chikor	Rice field demonstration	3	demo	0	Department of Agriculture Forestry and Fisheries		<input type="checkbox"/>
31604	Chikor	Sow pig raising	3	demo	0	Department of Agriculture Forestry and Fisheries		<input type="checkbox"/>
31604	Chikor	Chicken raising	3	demo	0	Department of Agriculture Forestry and Fisheries		<input type="checkbox"/>
31604	Chikor	Animal vaccination request	1000	Head	0	Department of Agriculture Forestry and Fisheries		✓
Social								
31604	Chikor	Outdoor health issue consultation	0	time	0	Department of Health		<input type="checkbox"/>
31604	Chikor	HIV/AIDS awareness education	0	training	0	World Relief - Cambodia		✓
31604	Chikor	Reproductive health awareness education	0	training	0	Reproductive Health Association of Cambodia		✓
31604	Chikor	Deworming of school children	0	time	0	World Relief - Cambodia		✓
31604	Chikor	Patients home based care	0	time	17760	New Farmer		<input type="checkbox"/>
31604	Chikor	Transfer the blind for medical check and treatment	0	time	0	Association for Blind of Cambodia		<input type="checkbox"/>
31604	Chikor	Zero interest rate cash credit for blind people	0	time	0	Association for Blind of Cambodia		<input type="checkbox"/>
31604	Chikor	Vaccination for all types of diseases	0	time	0	Department of Health		<input type="checkbox"/>
31604	Chikor	Maternal and child health care	0	time	0	Department of Health		<input type="checkbox"/>
31604	Chikor	Second antenatal care service provision	0	time	0	Department of Health		<input type="checkbox"/>
31604	Chikor	Vitamin A supply to 6-59 months old children	0	time	0	Department of Health		<input type="checkbox"/>
31604	Chikor	Ferrous medicine supply to pregnant women	0	time	0	Department of Health		<input type="checkbox"/>
31604	Chikor	Ferrous medicine 48 days supply during postnatal period	0	time	0	Department of Health		<input type="checkbox"/>
31604	Chikor	Equity fund support for the poor and	0	time	0	Department of Health		<input type="checkbox"/>

District Data Book 2009: Development Plans and Projects

Commune GIS	Commune	Temporary Agreements				Supporter	Funding Source	Listed in CIP befor DIW
		Project Name	Quantity	Unit	Est.Cost (K.Riels)			
		reproductive						
31604	Chikor	Transfer blind children, 8-14 years old to blind school	0	time	0	Association for Blind of Cambodia		<input type="checkbox"/>
NREM								
31604	Chikor	Biogas cooking project	5	place	0	Department of Agriculture Forestry and Fisheries		✓
Administration and Security								
31604	Chikor	Commune development news on 92.5 MHz radio station broadcasting support	0	time	0	Department of Information		<input type="checkbox"/>
31604	Chikor	Commune land use planning formulation	0	time	0	Department of Land Management, Urban Planning & Construction		<input type="checkbox"/>
31604	Chikor	Land use map provision	0	time	0	Department of Land Management, Urban Planning & Construction		<input type="checkbox"/>
31604	Chikor	Commune master plan	0	time	0	Department of Land Management, Urban Planning & Construction		<input type="checkbox"/>
Gender								
31604	Chikor	Woman and children focal point forum	2	day	0	Department of Women		<input type="checkbox"/>
31604	Chikor	Women & Children FP strengthening	1	training	0	Department of Women		✓

8.2.5 Temporary Agreements for 2009 as per DIW 2008 for Commune: Chirou Ti Muoy

Commune GIS	Commune	Temporary Agreements				Supporter	Funding Source	Listed in CIP befor DIW
		Project Name	Quantity	Unit	Est.Cost (K.Riels)			
Economic								
31605	Chirou Ti Muoy	Animal vaccination request	1000	Head	0	Department of Agriculture Forestry and Fisheries		✓
31605	Chirou Ti Muoy	Compost fertilizer training	2	training	0	Department of Labor and Vocational Training		✓
Social								

District Data Book 2009: Development Plans and Projects

Commune GIS	Commune	Temporary Agreements				Supporter	Funding Source	Listed in CIP before DIW
		Project Name	Quantity	Unit	Est.Cost (K.Riels)			
31605	Chirou Ti Muoy	Zero interest rate cash credit for blind people	0	time	0	Association for Blind of Cambodia		<input type="checkbox"/>
31605	Chirou Ti Muoy	Transfer the blind to hospital	0	time	0	Association for Blind of Cambodia		<input type="checkbox"/>
31605	Chirou Ti Muoy	Transfer the blind for medical check and treatment	0	time	0	Association for Blind of Cambodia		<input type="checkbox"/>
NREM								
31605	Chirou Ti Muoy	Land use map provision	0	time	0	Department of Land Management, Urban Planning & Construction		<input type="checkbox"/>
31605	Chirou Ti Muoy	Bio gas stove	6	place	0	Department of Agriculture Forestry and Fisheries		<input type="checkbox"/>
31605	Chirou Ti Muoy	Conservation area demarcation, Meat Khlong	0	time	0	Department of Environment		<input type="checkbox"/>
31605	Chirou Ti Muoy	Community capacity strengthening	0	training	0	Department of Environment		<input type="checkbox"/>
Administration and Security								
31605	Chirou Ti Muoy	Commune development news on 92.5 MHz radio station broadcasting support	0	time	0	Department of Information		<input type="checkbox"/>
31605	Chirou Ti Muoy	Commune master plan	0	time	0	Department of Land Management, Urban Planning & Construction		<input type="checkbox"/>
Gender								
31605	Chirou Ti Muoy	Woman and children focal point forum	1	time	0	Department of Women		<input type="checkbox"/>
31605	Chirou Ti Muoy	WCFPs capacity strengthening training	1	training	0	Department of Women		<input type="checkbox"/>

8.2.6 Temporary Agreements for 2009 as per DIW 2008 for Commune: Chirou Ti Pir

Commune GIS	Commune	Temporary Agreements				Supporter	Funding Source	Listed in CIP before DIW
		Project Name	Quantity	Unit	Est.Cost (K.Riels)			
Economic								
31606	Chirou Ti Pir	Pig raising demonstration	1	training	0	Department of Agriculture Forestry and Fisheries		<input type="checkbox"/>
31606	Chirou Ti Pir	Sow pig	2	demo	0	Department of Agriculture Forestry and Fisheries		<input type="checkbox"/>
31606	Chirou Ti Pir	Grass seed production	1	training	0	Department of Agriculture Forestry and Fisheries		<input type="checkbox"/>
31606	Chirou Ti Pir	Mushroom growing training	1	training	0	Department of Agriculture Forestry and Fisheries		✓
31606	Chirou Ti Pir	Animal vaccination request	1000	Head	0	Department of Agriculture Forestry and Fisheries		✓
31606	Chirou Ti Pir	Chicken raising training	1	demo	0	Department of Agriculture Forestry and Fisheries		<input type="checkbox"/>
Social								
31606	Chirou Ti Pir	Equity fund support	0	time	0	Department of Health		<input type="checkbox"/>
31606	Chirou Ti Pir	Sickness people health care at home	0	time	17760	New Farmer		<input type="checkbox"/>
31606	Chirou Ti Pir	HIV/AIDS general health education to children 5-12 and 12-20 age group	0	time	0	World Relief - Cambodia		<input type="checkbox"/>
31606	Chirou Ti Pir	Outdoor health issue consultation	0	time	0	Department of Health		<input type="checkbox"/>
31606	Chirou Ti Pir	Vaccination for all types of diseases	0	time	0	Department of Health		<input type="checkbox"/>
31606	Chirou Ti Pir	Birth spacing medicine for women	0	time	0	Department of Health		<input type="checkbox"/>
31606	Chirou Ti Pir	Antenatal care service provision	0	time	0	Department of Health		<input type="checkbox"/>
31606	Chirou Ti Pir	Vitamin A supply to 6-59 months old children	0	time	0	Department of Health		<input type="checkbox"/>
31606	Chirou Ti Pir	Ferrous medicine supply to pregnant women	0	time	0	Department of Health		<input type="checkbox"/>

District Data Book 2009: Development Plans and Projects

Commune GIS	Commune	Temporary Agreements				Supporter	Funding Source	Listed in CIP befor DIW
		Project Name	Quantity	Unit	Est.Cost (K.Riels)			
31606	Chirou Ti Pir	Ferrous medicine 48 days supply during postnatal period	0	time	0	Department of Health		<input type="checkbox"/>
31606	Chirou Ti Pir	Sewing skills training	1	training	0	Department of Labor and Vocational Training		<input type="checkbox"/>
31606	Chirou Ti Pir	Transfer the blind for medical check and treatment	0	time	0	Association for Blind of Cambodia		<input type="checkbox"/>
31606	Chirou Ti Pir	Transfer blind children, 8-14 years old to blind school	0	time	0	Association for Blind of Cambodia		<input type="checkbox"/>
31606	Chirou Ti Pir	Zero interest rate cash credit for blind people	0	time	0	Association for Blind of Cambodia		<input type="checkbox"/>
31606	Chirou Ti Pir	Motorcycle-car repairing	1	training	2000	Department of Social and Veteran Affairs and Youth Rehabilitation		<input type="checkbox"/>
NREM								
31606	Chirou Ti Pir	Conservation area demarcation, Meat Khlong	1	time	0	Department of Environment		<input type="checkbox"/>
31606	Chirou Ti Pir	Environmental education billboard installation	1	training	0	Department of Environment		<input type="checkbox"/>
31606	Chirou Ti Pir	Biogas cooking project	6	place	0	Department of Agriculture Forestry and Fisheries		✓
31606	Chirou Ti Pir	Association strengthening	1	time	0	Department of Environment		<input type="checkbox"/>
Administration and Security								
31606	Chirou Ti Pir	Commune development news on 92.5 MHz radio station broadcasting support	0	time	0	Department of Information		<input type="checkbox"/>
31606	Chirou Ti Pir	Land use map provision	0	time	0	Department of Land Management, Urban Planning & Construction		<input type="checkbox"/>
31606	Chirou Ti Pir	Master plan	0	time	0	Department of Land Management, Urban Planning & Construction		<input type="checkbox"/>
Gender								
31606	Chirou Ti Pir	WCFPs capacity strengthening training	1	training	0	Department of Women		<input type="checkbox"/>

Commune GIS	Commune	Temporary Agreements				Supporter	Funding Source	Listed in CIP before DIW
		Project Name	Quantity	Unit	Est.Cost (K.Riels)			
31606	Chirou Ti Pir	Woman and children focal point forum	1	time	0	Department of Women		<input type="checkbox"/>

8.2.7 Temporary Agreements for 2009 as per DIW 2008 for Commune: Roka Po Pram

Commune GIS	Commune	Temporary Agreements				Supporter	Funding Source	Listed in CIP before DIW
		Project Name	Quantity	Unit	Est.Cost (K.Riels)			
Economic								
31616	Roka Po Pram	Animal vaccination request	1000	Head	0	Department of Agriculture Forestry and Fisheries		✓
Social								
31616	Roka Po Pram	Vaccination for all types of diseases	0	time	0	Department of Health		<input type="checkbox"/>
31616	Roka Po Pram	HIV/AIDS awareness education	0	training	0	Kemara		✓
31616	Roka Po Pram	HIV/AIDS infected person assistance	0	Month	0	Kemara		✓
31616	Roka Po Pram	HIV/AIDS orphan children assistance	0	Month	0	Kemara		✓
31616	Roka Po Pram	Ferric tablet and Vitamin A distribution campaign	0	time	0	Kemara		✓
31616	Roka Po Pram	Maternal health care education	0	time	0	Kemara		✓
31616	Roka Po Pram	Food/meal provision to school children	0	Month	0	Kemara		✓
31616	Roka Po Pram	Motivating pupil's parents for school enrollment	0	time	0	Kemara		✓
31616	Roka Po Pram	Education for all dissemination	0	time	0	Kemara		✓
31616	Roka Po Pram	Houses repairing project for the poor	0	house	0	Kemara		<input type="checkbox"/>
31616	Roka Po Pram	Outdoor health issue consultation	0	time	0	Department of Health		<input type="checkbox"/>

District Data Book 2009: Development Plans and Projects

Commune GIS	Commune	Temporary Agreements				Supporter	Funding Source	Listed in CIP before DIW
		Project Name	Quantity	Unit	Est.Cost (K.Riels)			
31616	Roka Po Pram	Birth spacing service delivery	0	time	0	Department of Health		<input type="checkbox"/>
31616	Roka Po Pram	Second antenatal care service provision	0	time	0	Department of Health		<input type="checkbox"/>
31616	Roka Po Pram	HIV/AIDS voluntary blood test	0	time	0	Department of Health		<input type="checkbox"/>
31616	Roka Po Pram	Vitamin A supply to 6-59 months old children	0	time	0	Department of Health		<input type="checkbox"/>
31616	Roka Po Pram	Ferrous medicine supply to pregnant women	0	time	0	Department of Health		<input type="checkbox"/>
31616	Roka Po Pram	Ferrous medicine 48 days supply during postnatal period	0	time	0	Department of Health		<input type="checkbox"/>
31616	Roka Po Pram	Equity fund support for the poor and reproductive	0	time	0	Department of Health		<input type="checkbox"/>
31616	Roka Po Pram	Reproductive health education service	0	time	0	Reproductive Health Association of Cambodia		<input type="checkbox"/>
31616	Roka Po Pram	Motorcycle-car repairing	0	training	2000	Department of Social and Veteran Affairs and Youth Rehabilitation		<input type="checkbox"/>
31616	Roka Po Pram	Antenatal and postnatal health care to prevent HIV transmitted	0	time	0	Department of Health		<input type="checkbox"/>
31616	Roka Po Pram	Sewing skills training	1	training	0	Department of Labor and Vocational Training		<input type="checkbox"/>
31616	Roka Po Pram	Education for all dissemination	0	time	0	Kemara		<input type="checkbox"/>
31616	Roka Po Pram	General health education for children	0	time	0	World Relief - Cambodia		<input type="checkbox"/>
31616	Roka Po Pram	HIV/AIDS education to elderly	0	time	0	World Relief - Cambodia		<input type="checkbox"/>
NREM								
31616	Roka Po Pram	Biogas cooking project	5	place	0	Department of Agriculture Forestry and Fisheries		✓
Administration and Security								
31616	Roka Po	Land use map provision	0	time	0	Department of Land		<input type="checkbox"/>

Commune GIS	Commune	Temporary Agreements				Supporter	Funding Source	Listed in CIP before DIW
		Project Name	Quantity	Unit	Est.Cost (K.Riels)			
	Pram					Management, Urban Planning & Construction		
31616	Roka Po Pram	Commune master plan	0	time	0	Department of Land Management, Urban Planning & Construction		<input type="checkbox"/>
31616	Roka Po Pram	Drug business/use prevention	0	time	0	Kemara		✓
31616	Roka Po Pram	Commune development news on 92.5 MHz radio station broadcasting support	0	time	0	Department of Information		<input type="checkbox"/>
Gender								
31616	Roka Po Pram	Woman and children focal point forum	2	day	0	Department of Labor and Vocational Training		<input type="checkbox"/>
31616	Roka Po Pram	Law against trafficking dissemination	0	time	0	Kemara		✓
31616	Roka Po Pram	Women and men roles/rights dissemination	0	time	0	Kemara		✓
31616	Roka Po Pram	Woman and children's rights dissemination	0	training	0	Kemara		✓
31616	Roka Po Pram	Women & Children FP strengthening	1	time	0	Department of Women		✓

8.2.8 Temporary Agreements for 2009 as per DIW 2008 for Commune: Chob

Commune GIS	Commune	Temporary Agreements				Supporter	Funding Source	Listed in CIP befor DIW
		Project Name	Quantity	Unit	Est.Cost (K.Riels)			
Economic								
31608	Chob	Animal vaccination request	1000	Head	0	Department of Agriculture Forestry and Fisheries		✓
31608	Chob	Sow pig raising training	1	demo	0	Department of Agriculture Forestry and Fisheries		☐
31608	Chob	Chicken raising	2	demo	0	Department of Agriculture Forestry and Fisheries		☐
Social								

District Data Book 2009: Development Plans and Projects

Commune GIS	Commune	Temporary Agreements				Supporter	Funding Source	Listed in CIP before DIW
		Project Name	Quantity	Unit	Est.Cost (K.Riels)			
31608	Chob	Zero interest rate cash credit for blind people	0	time	0	Association for Blind of Cambodia		<input type="checkbox"/>
31608	Chob	Reproductive health awareness education	0	time	0	Reproductive Health Association of Cambodia		✓
31608	Chob	Children immunization provision	0	time	0	Department of Health		✓
31608	Chob	HIV/AIDS prevention awareness education for prostitutes and their client	0	time	3540	Phnom Srei Association for Development		<input type="checkbox"/>
31608	Chob	Patients home based care	0	time	17760	New Farmer		<input type="checkbox"/>
31608	Chob	Transfer blind children, 8-14 years old to blind school	0	time	0	Association for Blind of Cambodia		<input type="checkbox"/>
31608	Chob	HIV/AIDS general health education to children 5-12 and 12-20 age group	0	time	0	World Relief - Cambodia		<input type="checkbox"/>
31608	Chob	Outdoor health issue consultation	0	time	0	Department of Health		<input type="checkbox"/>
31608	Chob	Vaccination for all types of diseases	0	time	0	Department of Health		<input type="checkbox"/>
31608	Chob	Birth spacing medicine for women	0	time	0	Department of Health		<input type="checkbox"/>
31608	Chob	Second antenatal care service provision	0	time	0	Department of Health		<input type="checkbox"/>
31608	Chob	Ferrous medicine supply to pregnant women	0	time	0	Department of Health		<input type="checkbox"/>
31608	Chob	Ferrous medicine 48 days supply during postnatal period	0	time	0	Department of Health		<input type="checkbox"/>
31608	Chob	Transfer the blind for medical check and treatment	0	time	0	Association for Blind of Cambodia		<input type="checkbox"/>
NREM								
31608	Chob	Bio gas stove	4	place	0	Department of Agriculture Forestry and Fisheries		<input type="checkbox"/>
31608	Chob	Organizing national environmental day	0	time	0	Department of Environment		<input type="checkbox"/>
Administration and Security								
31608	Chob	Commune development news on 92.5 MHz radio station broadcasting support	0	time	0	Department of Information		<input type="checkbox"/>
31608	Chob	Land use map provision	0	time	0	Department of Land Management, Urban Planning & Construction		<input type="checkbox"/>
31608	Chob	Commune master plan	0	time	0	Department of Land Management, Urban Planning		<input type="checkbox"/>

Commune GIS	Commune	Temporary Agreements				Supporter	Funding Source	Listed in CIP before DIW
		Project Name	Quantity	Unit	Est.Cost (K.Riels)			
						& Construction		
Gender								
31608	Chob	Woman and children focal point forum	1	time	0	Department of Women		<input type="checkbox"/>
31608	Chob	WCFPs capacity strengthening training	1	training	0	Department of Women		<input type="checkbox"/>

8.2.9 Temporary Agreements for 2009 as per DIW 2008 for Commune: Sralab

Commune GIS	Commune	Temporary Agreements				Supporter	Funding Source	Listed in CIP before DIW
		Project Name	Quantity	Unit	Est.Cost (K.Riels)			
Economic								
31618	Sralab	Chicken raising training	3	demo	0	Department of Agriculture Forestry and Fisheries		✓
31618	Sralab	Female pig raising technique training	1	demo	0	Department of Agriculture Forestry and Fisheries		□
31618	Sralab	Cow-buffalo vaccinating	1000	Head	0	Department of Agriculture Forestry and Fisheries		□
31618	Sralab	Pig raising training	1	demo	0	Department of Agriculture Forestry and Fisheries		✓
Social								
31618	Sralab	Vitamin A supply to 6-59 months old children	0	time	0	Department of Health		□
31618	Sralab	Reproductive health awareness education	0	time	0	Reproductive Health Association of Cambodia		✓
31618	Sralab	Outdoor health issue consultation	0	time	0	Department of Health		□
31618	Sralab	Vaccination for all types of diseases	0	time	0	Department of Health		□
31618	Sralab	Second antenatal care service provision	0	time	0	Department of Health		□
31618	Sralab	Zero interest rate cash credit for blind people	0	time	0	Association for Blind of Cambodia		□
31618	Sralab	Ferrous medicine supply to pregnant women	0	time	0	Department of Health		□
31618	Sralab	Ferrous medicine 48 days supply during postnatal period	0	time	0	Department of Health		□

District Data Book 2009: Development Plans and Projects

Commune GIS	Commune	Temporary Agreements				Supporter	Funding Source	Listed in CIP before DIW
		Project Name	Quantity	Unit	Est.Cost (K.Riels)			
31618	Sralab	Equity fund support for the poor	0	time	0	Department of Health		<input type="checkbox"/>
31618	Sralab	HIV/AIDS general health education to children 5-12 and 12-20 age group	0	time	0	World Relief - Cambodia		<input type="checkbox"/>
31618	Sralab	Budget support to active poor farmer	5	family	6000	Department of Women		<input type="checkbox"/>
31618	Sralab	Transfer the blind for medical check and treatment	0	time	0	Association for Blind of Cambodia		<input type="checkbox"/>
31618	Sralab	Transfer blind children, 8-14 years old to blind school	0	time	0	Association for Blind of Cambodia		<input type="checkbox"/>
31618	Sralab	Birth spacing medicine for women	0	time	0	Department of Health		<input type="checkbox"/>
NREM								
31618	Sralab	Biogas cooking project	5	place	0	Department of Agriculture Forestry and Fisheries		<input checked="" type="checkbox"/>
Administration and Security								
31618	Sralab	Land use map provision	0	time	0	Department of Land Management, Urban Planning & Construction		<input type="checkbox"/>
31618	Sralab	Master plan	0	time	0	Department of Land Management, Urban Planning & Construction		<input type="checkbox"/>
Gender								
31618	Sralab	WCFPs capacity strengthening training	1	training	0	Department of Women		<input type="checkbox"/>
31618	Sralab	Female councilors and WCFPs capacity strengthening forum	1	time	0	Department of Women		<input type="checkbox"/>

8.2.10 Temporary Agreements for 2009 as per DIW 2008 for Commune: Thma Pech

Commune GIS	Commune	Temporary Agreements				Supporter	Funding Source	Listed in CIP befor DIW
		Project Name	Quantity	Unit	Est.Cost (K.Riels)			
Economic								
31621	Thma Pech	Animal vaccination request	1000	Head	0	Department of Agriculture Forestry and Fisheries		✓
Social								

District Data Book 2009: Development Plans and Projects

Commune GIS	Commune	Temporary Agreements				Supporter	Funding Source	Listed in CIP before DIW
		Project Name	Quantity	Unit	Est.Cost (K.Riels)			
31621	Thma Pech	Antenatal care service provision	0	time	0	Department of Health		<input type="checkbox"/>
31621	Thma Pech	Reproductive health awareness education	0	time	0	Reproductive Health Association of Cambodia		✓
31621	Thma Pech	HIV/AIDS general health education to children 5-12 and 12-20 age group	0	time	0	World Relief - Cambodia		<input type="checkbox"/>
31621	Thma Pech	Outdoor health issue consultation	0	time	0	Department of Health		<input type="checkbox"/>
31621	Thma Pech	Birth spacing medicine for women	0	time	0	Department of Health		<input type="checkbox"/>
31621	Thma Pech	Vitamin A supply to 6-59 months old children	0	time	0	Department of Health		<input type="checkbox"/>
31621	Thma Pech	Ferrous medicine supply to pregnant women	0	time	0	Department of Health		<input type="checkbox"/>
31621	Thma Pech	Ferrous medicine 48 days supply during postnatal period	0	time	0	Department of Health		<input type="checkbox"/>
31621	Thma Pech	Equity fund support for the poor	0	time	0	Department of Health		<input type="checkbox"/>
31621	Thma Pech	Transfer the blind for medical check and treatment	0	time	0	Association for Blind of Cambodia		<input type="checkbox"/>
31621	Thma Pech	Transfer blind children, 8-14 years old to blind school	0	time	0	Association for Blind of Cambodia		<input type="checkbox"/>
31621	Thma Pech	Zero interest rate cash credit for blind people	0	time	0	Association for Blind of Cambodia		<input type="checkbox"/>
31621	Thma Pech	Vaccination for all types of diseases	0	time	0	Department of Health		<input type="checkbox"/>
NREM								
31621	Thma Pech	Biogas cooking project	7	place	0	Department of Agriculture Forestry and Fisheries		✓
Administration and Security								
31621	Thma Pech	Commune development news on 92.5 MHz radio station broadcasting support	0	time	0	Department of Information		<input type="checkbox"/>
31621	Thma Pech	Land use map provision	0	time	0	Department of Land Management, Urban		<input type="checkbox"/>

Commune GIS	Commune	Temporary Agreements				Supporter	Funding Source	Listed in CIP before DIW
		Project Name	Quantity	Unit	Est.Cost (K.Riels)			
						Planning & Construction		
31621	Thma Pech	Commune master plan	0	time	0	Department of Land Management, Urban Planning & Construction		<input type="checkbox"/>
Gender								
31621	Thma Pech	Women & Children FP strengthening	0	time	0	Department of Women		✓
31621	Thma Pech	Woman and children focal point forum	1	time	0	Department of Women		<input type="checkbox"/>

8.2.11 Temporary Agreements for 2009 as per DIW 2008 for Commune: Tonle Bet

Commune GIS	Commune	Temporary Agreements				Supporter	Funding Source	Listed in CIP befor DIW
		Project Name	Quantity	Unit	Est.Cost (K.Riels)			
Economic								
31622	Tonle Bet	Chicken raising	2	demo	0	Department of Agriculture Forestry and Fisheries		<input type="checkbox"/>
31622	Tonle Bet	Animal vaccination request	1000	Head	0	Department of Agriculture Forestry and Fisheries		✓
31622	Tonle Bet	Sow pig raising	2	demo	0	Department of Agriculture Forestry and Fisheries		<input type="checkbox"/>
31622	Tonle Bet	Mushroom growing	1	demo	0	Department of Agriculture Forestry and Fisheries		<input type="checkbox"/>
Social								
31622	Tonle Bet	HIV/AIDS general health education to children 5-12 and 12-20 age group	0	time	0	World Relief - Cambodia		<input type="checkbox"/>
31622	Tonle Bet	Zero interest rate cash credit for blind people	0	time	0	Association for Blind of Cambodia		<input type="checkbox"/>
31622	Tonle Bet	Transfer blind children, 8-14 years old to blind school	0	time	0	Association for Blind of Cambodia		<input type="checkbox"/>
31622	Tonle Bet	Transfer the blind for medical check and treatment	0	time	0	Association for Blind of Cambodia		<input type="checkbox"/>

District Data Book 2009: Development Plans and Projects

Commune GIS	Commune	Temporary Agreements				Supporter	Funding Source	Listed in CIP before DIW
		Project Name	Quantity	Unit	Est.Cost (K.Riels)			
31622	Tonle Bet	HIV/AIDS prevention awareness education for prostitutes and their client	0	time	15936	Phnom Srei Association for Development		<input type="checkbox"/>
NREM								
31622	Tonle Bet	Bio gas stove	5	place	0	Department of Agriculture Forestry and Fisheries		<input type="checkbox"/>
31622	Tonle Bet	Environmental education billboard installation	1	time	0	Department of Environment		<input type="checkbox"/>
31622	Tonle Bet	Community capacity strengthening	1	time	0	Department of Environment		<input type="checkbox"/>
31622	Tonle Bet	Conservation area demarcation, Meat Khlong	0	time	0	Department of Environment		<input type="checkbox"/>
Administration and Security								
31622	Tonle Bet	Commune development news on 92.5 MHz radio station broadcasting support	0	time	0	Department of Information		<input type="checkbox"/>
31622	Tonle Bet	Commune master plan	0	time	0	Department of Land Management, Urban Planning & Construction		<input type="checkbox"/>
31622	Tonle Bet	Land use map provision	0	time	0	Department of Land Management, Urban Planning & Construction		<input type="checkbox"/>
Gender								
31622	Tonle Bet	WCFPs capacity strengthening training	1	training	0	Department of Women		<input type="checkbox"/>
31622	Tonle Bet	Woman and children focal point forum	2	day	0	Department of Women		<input type="checkbox"/>

8.2.12 Temporary Agreements for 2009 as per DIW 2008 for Commune: Kor

Commune GIS	Commune	Temporary Agreements				Supporter	Funding Source	Listed in CIP befor DIW
		Project Name	Quantity	Unit	Est.Cost (K.Riels)			
Economic								
31612	Kor	Chicken raising training	1	demo	0	Department of Agriculture Forestry and Fisheries		✓
31612	Kor	Animal vaccination request	1000	time	0	Department of Agriculture		✓

District Data Book 2009: Development Plans and Projects

Commune GIS	Commune	Temporary Agreements				Supporter	Funding Source	Listed in CIP before DIW
		Project Name	Quantity	Unit	Est.Cost (K.Riels)			
						Forestry and Fisheries		
31612	Kor	Mushroom growing	2	demo	0	Department of Agriculture Forestry and Fisheries		<input type="checkbox"/>
Social								
31612	Kor	Outdoor health issue consultation	0	time	0	Department of Health		<input type="checkbox"/>
31612	Kor	Equity fund support for the poor and reproductive	0	time	0	Department of Health		<input type="checkbox"/>
31612	Kor	Ferrous medicine 48 days supply during postnatal period	0	time	0	Department of Health		<input type="checkbox"/>
31612	Kor	Ferrous medicine supply to pregnant women	0	time	0	Department of Health		<input type="checkbox"/>
31612	Kor	Second antenatal care service provision	0	time	0	Department of Health		<input type="checkbox"/>
31612	Kor	Vitamin A supply to 6-59 months old children	0	time	0	Department of Health		<input type="checkbox"/>
31612	Kor	Birth spacing medicine for women	0	time	0	Department of Health		<input type="checkbox"/>
31612	Kor	Vaccination for all types of diseases	0	time	0	Department of Health		<input type="checkbox"/>
31612	Kor	HIV/AIDS general health education to children 5-12 and 12-20 age group	0	time	0	World Relief - Cambodia		<input type="checkbox"/>
NREM								
31612	Kor	Biogas cooking project	4	place	0	Department of Agriculture Forestry and Fisheries		<input checked="" type="checkbox"/>
Administration and Security								
31612	Kor	Land use map provision	0	time	0	Department of Land Management, Urban Planning & Construction		<input type="checkbox"/>
31612	Kor	Commune development news on 92.5 MHz radio station broadcasting support	0	time	0	Department of Information		<input type="checkbox"/>
31612	Kor	Commune master plan	0	time	0	Department of Land Management, Urban Planning & Construction		<input type="checkbox"/>
Gender								
31612	Kor	WCFPs capacity strengthening training	1	training	0	Department of Women		<input type="checkbox"/>
31612	Kor	Woman and children focal point forum	2	day	0	Department of Women		<input type="checkbox"/>

8.2.13 Temporary Agreements for 2009 as per DIW 2008 for Commune: Lngieng

Commune GIS	Commune	Temporary Agreements				Supporter	Funding Source	Listed in CIP before DIW
		Project Name	Quantity	Unit	Est.Cost (K.Riels)			
Economic								
31613	Lngieng	Animal vaccination request	1000	Head	0	Department of Agriculture Forestry and Fisheries		✓
Social								
31613	Lngieng	Ferrous medicine 48 days supply during postnatal period	0	time	0	Department of Health		☐
31613	Lngieng	Reproductive health awareness education	0	time	0	Reproductive Health Association of Cambodia		✓
31613	Lngieng	Outdoor health issue consultation	0	time	0	Department of Health		☐
31613	Lngieng	Vaccination for all types of diseases	0	time	0	Department of Health		☐
31613	Lngieng	Birth spacing medicine for women	0	time	0	Department of Health		☐
31613	Lngieng	Second antenatal care service provision	0	time	0	Department of Health		☐
31613	Lngieng	Ferrous medicine supply to pregnant women	0	time	0	Department of Health		☐
31613	Lngieng	Equity fund support	0	time	0	Department of Health		☐
31613	Lngieng	HIV/AIDS general health education to children 5-12 and 12-20 age group	0	time	0	World Relief - Cambodia		☐
31613	Lngieng	Community lead sanitation practice	0	time	16000	Department of Rural Development		☐
31613	Lngieng	Vitamin A supply to 6-59 months old children	0	time	0	Department of Health		☐
NREM								
31613	Lngieng	Environmental pollution reduction	4	place	0	Department of Agriculture Forestry and Fisheries		✓
Administration and Security								
31613	Lngieng	Land use map provision	0	time	0	Department of Land Management, Urban Planning & Construction		☐
31613	Lngieng	Master plan	0	time	0	Department of Land Management, Urban Planning & Construction		☐
Gender								
31613	Lngieng	WCFPs capacity strengthening training	1	training	0	Department of Women		☐
31613	Lngieng	Woman and children focal point forum	2	day	0	Department of Women		☐

8.2.14 Temporary Agreements for 2009 as per DIW 2008 for Commune: Mong Riev

Commune GIS	Commune	Temporary Agreements				Supporter	Funding Source	Listed in CIP before DIW
		Project Name	Quantity	Unit	Est.Cost (K.Riels)			
Economic								
31614	Mong Riev	Animal vaccination request	1000	Head	0	Department of Agriculture Forestry and Fisheries		✓
31614	Mong Riev	Sow pig raising training	1	demo	0	Department of Agriculture Forestry and Fisheries		☐
31614	Mong Riev	S.R.I demonstration	1	demo	0	Department of Agriculture Forestry and Fisheries		☐
31614	Mong Riev	Eel fish raising	1	training	0	Department of Agriculture Forestry and Fisheries		☐
31614	Mong Riev	Chicken raising at school	1	training	0	Department of Agriculture Forestry and Fisheries		☐
31614	Mong Riev	Irrigation canal rehabilitation	0	m	50000	Department of Water Resources and Meteorology		✓
Social								
31614	Mong Riev	Ferrous medicine 48 days supply during postnatal period	0	time	0	Department of Health		☐
31614	Mong Riev	Reproductive health awareness education	0	time	0	Reproductive Health Association of Cambodia		✓
31614	Mong Riev	Outdoor health issue consultation	0	time	0	Department of Health		☐
31614	Mong Riev	Vaccination for all types of diseases	0	time	0	Department of Health		☐
31614	Mong Riev	Birth spacing medicine for women	0	time	0	Department of Health		☐
31614	Mong Riev	Second antenatal care service provision	0	time	0	Department of Health		☐
31614	Mong Riev	Ferrous medicine supply to pregnant women	0	time	0	Department of Health		☐
31614	Mong Riev	Transfer the blind for medical check and treatment	0	time	0	Association for Blind of Cambodia		☐
31614	Mong Riev	Health center coverage identification	0	time	0	Department of Health		☐
31614	Mong Riev	HIV/AIDS prevention awareness education for prostitutes and their client	0	time	4012	Phnom Srei Association for Development		☐
31614	Mong Riev	HIV/AIDS general health education to children 5-12 and 12-20 age group	0	time	0	World Relief - Cambodia		☐
31614	Mong Riev	HIV/AIDS education to elderly	0	time	0	Phnom Srei Association for		☐

District Data Book 2009: Development Plans and Projects

Commune GIS	Commune	Temporary Agreements				Supporter	Funding Source	Listed in CIP before DIW
		Project Name	Quantity	Unit	Est.Cost (K.Riels)			
						Development		
31614	Mong Riev	Patients home based care	0	time	17760	New Farmer		<input type="checkbox"/>
31614	Mong Riev	Equity fund support for the poor	0	time	0	Department of Health		<input type="checkbox"/>
31614	Mong Riev	Vitamin A supply to 6-59 months old children	0	time	0	Department of Health		<input type="checkbox"/>
31614	Mong Riev	Transfer blind children, 8-14 years old to blind school	0	time	0	Association for Blind of Cambodia		<input type="checkbox"/>
31614	Mong Riev	Zero interest rate cash credit for blind people	0	time	0	Association for Blind of Cambodia		<input type="checkbox"/>
NREM								
31614	Mong Riev	Biogas cooking project	5	place	0	Department of Agriculture Forestry and Fisheries		✓
Administration and Security								
31614	Mong Riev	Commune land use planning formulation	0	time	0	Department of Land Management, Urban Planning & Construction		<input type="checkbox"/>
31614	Mong Riev	Master plan	0	time	0	Department of Land Management, Urban Planning & Construction		<input type="checkbox"/>
31614	Mong Riev	Commune development news on 92.5 MHz radio station broadcasting support	0	time	0	Department of Information		<input type="checkbox"/>
31614	Mong Riev	Land use map provision	0	time	0	Department of Land Management, Urban Planning & Construction		<input type="checkbox"/>
Gender								
31614	Mong Riev	WCFPs capacity strengthening training	1	training	0	Department of Women		<input type="checkbox"/>
31614	Mong Riev	Woman and children focal point forum	2	day	0	Department of Women		<input type="checkbox"/>

Source: CDPD, District Level Detail TA resulting from DIW

8.3 Outputs, estimated and actual costs of C/S Fund Projects between 2005 and 2008, by Commune

Commune	Project Type	Budget Year	Output		Quantity	Unit	Unit Cost MR	
			Description	Type			Estimate	Actual
Anhchaеum	Rural Transport	2005	Earth road	Repair	3.5	Km	39.26	38.11
Anhchaеum	Rural Transport	2006	Earth road	Repair	2.33	Km	37.25	38.13
Anhchaеum	Rural Transport	2007	Earth road	Repair	1.292	Km	21.21	20.17
Anhchaеum	Rural Transport	2007	Earth road	Repair	2.955	Km	41.40	20.21
Anhchaеum	Irrigation	2008	Canal	Repair	1.35	Km	46.97	49.43
Boeng Pruol	Rural Transport	2005		Repair	0		0	33.569
Boeng Pruol	Rural Transport	2006	Width restriction posts	New	1	Place	0.76	16.84
Boeng Pruol	Rural Transport	2006	Laterite road	Upgrade	2.047	Km	16.86	16.84
Boeng Pruol	Rural Transport	2006	Laterite road	Repair	1.15	Km	19.98	33.57
Boeng Pruol	Rural Transport	2006	Width restriction posts	New	1	Place	0.76	18.20
Boeng Pruol	Rural Transport	2006	Width restriction posts	New	1	Place	0.72	33.57
Boeng Pruol	Rural Transport	2006	Laterite road	Repair	0.9	Km	15.74	18.20
Boeng Pruol	Rural Transport	2006	Double cell box culvert	New	1	Place	14.63	33.57
Boeng Pruol	Rural Transport	2007	Laterite road	Repair	1	Km	24.22	31.10
Boeng Pruol	Rural Transport	2007	Width restriction posts	New	1	Place	0.74	31.10
Boeng Pruol	Rural Transport	2007	Double cell box culvert	New	1	Place	10.06	31.10
Boeng Pruol	Rural Transport	2008	Laterite road	Repair	1.9	Km	55.15	73.00
Boeng Pruol	Rural Transport	2008	Double cell box culvert	New	1	Place	17.22	73.00
Boeng Pruol	Rural Transport	2008	Width restriction posts	New	1	Place	1.20	73.00
Peam Chileang	Rural Transport	2005	Width restriction posts	New	1	Place	0.77	36.00
Peam Chileang	Rural Transport	2005	Laterite road	Repair	2.647	Km	38.21	36.00
Peam Chileang	Rural Transport	2006	Laterite road	Repair	2.65	Km	39.64	40.28
Peam Chileang	Rural Transport	2006	Width restriction posts	New	1	Place	0.76	40.28
Peam Chileang	Rural Transport	2007	Laterite road	Repair	2.27	Km	34.72	35.94
Peam Chileang	Rural Transport	2007	Width restriction posts	New	1	Place	0.76	35.94
Peam Chileang	Rural Transport	2008	Laterite road	Repair	1.274	Km	40.88	41.86
Peam Chileang	Rural Transport	2008	Width restriction posts	New	1	Place	1.28	41.86
Chikor	Rural Transport	2005	Laterite road	Upgrade	0.83	Km	4.27	7.00
Chikor	Rural Transport	2005	Width restriction posts	New	1	Place	0.73	7.00
Chikor	Irrigation	2005	Canal	Repair	1	Km	33.48	31.14
Chikor	Rural Transport	2005	Single pipe culvert	New	2	Place	2.79	7.00
Chikor	Rural Transport	2006	Laterite road	Repair	1.954	Km	36.64	44.00
Chikor	Rural Transport	2006	Single pipe culvert	New	2	Place	3.33	44.00

District Data Book 2009: Development Plans and Projects

Commune	Project Type	Budget Year	Output		Quantity	Unit	Unit Cost MR	
			Description	Type			Estimate	Actual
Chikor	Rural Transport	2006	Double pipe culvert	New	2	Place	6.19	44.00
Chikor	Rural Transport	2007	Earth road	Repair	2.785	Km	37.66	27.00
Chikor	Rural Transport	2007	Single pipe culvert	New	5	Place	8.25	27.00
Chikor	Rural Transport	2007	Earth road	Repair	1.366	Km	18.90	17.00
Chikor	Irrigation	2008	Canal	Repair	1.5	Km	51.28	50.85
Chirou Ti Muoy	Rural Transport	2005	Single pipe culvert	New	1	Place	1.87	32.00
Chirou Ti Muoy	Rural Transport	2005	Earth road	Repair	2.483	Km	33.28	32.00
Chirou Ti Muoy	Rural Transport	2006	Width restriction posts	New	1	Place	0.67	35.14
Chirou Ti Muoy	Rural Transport	2006	Laterite road	Upgrade	3.2	Km	35.56	35.14
Chirou Ti Muoy	Rural Transport	2007	Laterite road	Repair	2	Km	31.68	33.88
Chirou Ti Muoy	Rural Transport	2007	Single pipe culvert	New	1	Place	2.16	33.88
Chirou Ti Muoy	Rural Transport	2007	Width restriction posts	New	1	Place	0.69	33.88
Chirou Ti Muoy	Rural Transport	2008	Width restriction posts	New	1	Place	1.15	38.88
Chirou Ti Muoy	Rural Transport	2008	Laterite road	Repair	1.378	Km	37.74	38.88
Chirou Ti Pir	Rural Transport	2005	Earth road	Repair	2.084	Km	43.26	42.41
Chirou Ti Pir	Rural Transport	2005	Pipe culvert (general)	New	1	Place	1.44	42.41
Chirou Ti Pir	Rural Transport	2006	Earth road	Repair	3.072	Km	40.70	40.00
Chirou Ti Pir	Rural Transport	2006	Single pipe culvert	New	2	Place	2.64	40.00
Chirou Ti Pir	Rural Transport	2007	Earth road	Repair	2.24	Km	43.00	45.06
Chirou Ti Pir	Rural Transport	2007	Single pipe culvert	New	3	Place	4.94	45.06
Chirou Ti Pir	Rural Transport	2008	Single pipe culvert	New	2	Place	4.95	48.28
Chirou Ti Pir	Rural Transport	2008	Earth road	Repair	1.542	Km	43.97	48.28
Roka Po Pram	Rural Transport	2005		Repair	0		0	68.925
Roka Po Pram	Rural Transport	2005	Earth road	Repair	6.857	Km	73.43	68.93
Roka Po Pram	Rural Transport	2005	Single pipe culvert	New	3	Place	4.89	68.93
Roka Po Pram	Rural Transport	2006	Earth road	Repair	7.409	Km	82.13	82.13
Roka Po Pram	Rural Transport	2007	Earth road	Repair	5.46	Km	71.49	43.68
Roka Po Pram	Rural Transport	2007	Earth road	Repair	2	Km	27.85	26.74
Roka Po Pram	Rural Transport	2008	Earth road	Repair	2.345	Km	55.34	71.14
Roka Po Pram	Rural Transport	2008	Triple pipe culvert	New	1	Place	11.75	71.14
Roka Po Pram	Rural Transport	2008	Single pipe culvert	New	2	Place	4.55	71.14
Chob	Irrigation	2005	Canal	Repair	1	Km	19.53	17.00
Chob	Irrigation	2005	Canal	Repair	1.17	Km	34.47	31.00
Chob	Irrigation	2006	Single pipe Culvert with gate	New	1	Place	3.96	50.10

District Data Book 2009: Development Plans and Projects

Commune	Project Type	Budget Year	Output		Quantity	Unit	Unit Cost MR	
			Description	Type			Estimate	Actual
Chob	Irrigation	2006	Canal	Repair	8.00E-02	Km	4.91	50.10
Chob	Rural Transport	2007	Single pipe culvert	New	1	Place	1.32	25.84
Chob	Rural Transport	2007	Earth road	Repair	1.867	Km	25.38	25.84
Chob	Irrigation	2007	Canal	Repair	0.146	Km	51.32	37.87
Chob	Irrigation	2007	Single pipe Culvert with gate	New	1	Place	4.01	37.87
Chob	Irrigation	2007	Double pipe culvert	New	2	Place	9.28	37.87
Chob	Rural Transport	2008	Earth road	Repair	2.75	Km	48.15	52.80
Sralab	Irrigation	2005	Canal	Repair	2.518	Km	50.03	44.90
Sralab	Rural Transport	2006	Single pipe culvert	New	1	Place	1.40	38.99
Sralab	Rural Transport	2006	Laterite road	Repair	3.43	Km	43.12	38.99
Sralab	Rural Transport	2006	Width restriction posts	New	6	Place	4.44	38.99
Sralab	Rural Transport	2007	Double cell box culvert	New	3	Place	28.24	48.00
Sralab	Rural Transport	2007	Triple pipe culvert	New	1	Place	6.62	48.00
Sralab	Rural Transport	2007	Laterite road	Repair	1.97	Km	15.42	48.00
Sralab	Rural Transport	2007	Width restriction posts	New	2	Place	1.47	48.00
Sralab	Irrigation	2008	Single pipe Culvert with gate	New	2	Place	12.43	54.81
Sralab	Irrigation	2008	Canal	Repeated service	9.00E-02	Km	42.95	54.81
Thma Pech	Rural Transport	2005	Earth road	Repair	3.814	Km	50.19	48.19
Thma Pech	Rural Transport	2006	Earth road	Repair	3.64	Km	48.26	45.37
Thma Pech	Rural Transport	2007	Earth road	Repair	4.571	Km	46.40	46.44
Thma Pech	Rural Transport	2008	Double cell box culvert	New	1	Place	17.76	46.00
Thma Pech	Rural Transport	2008	Earth road	Repair	1.664	Km	29.03	46.00
Tonle Bet	Irrigation	2005	Canal	Repair	2.15	Km	50.81	45.00
Tonle Bet	Rural Transport	2006	Earth road	Repair	1.23	Km	16.59	15.14
Tonle Bet	Rural Transport	2006	Width restriction posts	New	2	Place	1.30	27.60
Tonle Bet	Rural Transport	2006	Laterite road	Repair	1.97	Km	27.28	27.60
Tonle Bet	Irrigation	2006	Canal	Repair	0.16	Km	3.75	3.70
Tonle Bet	Rural Transport	2007	Width restriction posts	New	2	Place	1.53	27.00
Tonle Bet	Rural Transport	2007	Laterite road	Repair	1.25	Km	28.25	27.00
Tonle Bet	Irrigation	2007	Canal	Repair	0.66	Km	16.06	11.50
Tonle Bet	Irrigation	2007	Single pipe culvert	New	1	Place	2.81	11.50
Tonle Bet	Irrigation	2008	Canal	Repair	0.66	Km	15.73	20.39
Tonle Bet	Irrigation	2008	Single pipe Culvert with gate	New	2	Place	12.43	40.23
Tonle Bet	Irrigation	2008	Irrigation reservoir	Repair	1	place	22.48	40.23

District Data Book 2009: Development Plans and Projects

Commune	Project Type	Budget Year	Output		Quantity	Unit	Unit Cost MR	
			Description	Type			Estimate	Actual
Tonle Bet	Irrigation	2008	Single pipe culvert	New	1	Place	3.21	20.39
Tonle Bet	Irrigation	2008	Single pipe culvert	New	1	Place	5.40	40.23
Kor	Irrigation	2005	Canal	Repair	2.248	Km	49.60	46.60
Kor	Rural Transport	2006	Single pipe culvert	New	4	Place	5.57	45.80
Kor	Rural Transport	2006	Earth road	Repair	4.013	Km	42.77	45.80
Kor	Rural Transport	2007	Earth road	Repair	5.242	Km	51.41	51.75
Kor	Rural Transport	2008	Earth road	Repair	2.6	Km	44.82	44.37
Lngieng	Rural Transport	2005	Single pipe culvert	New	3	Place	5.91	32.90
Lngieng	Rural Transport	2005	Double pipe culvert	New	4	Place	13.41	32.90
Lngieng	Rural Transport	2005	Earth road	Repair	0.536	Km	9.00	32.90
Lngieng	Rural Transport	2005	Triple pipe culvert	New	1	Place	5.66	32.90
Lngieng	Rural Transport	2006	Earth road	Repair	3.308	Km	33.74	32.39
Lngieng	Rural Transport	2007	Earth road	Repair	3.828	Km	31.67	31.68
Lngieng	Rural Transport	2008	Earth road	Repair	1.524	Km	28.59	28.27
Mong Riev	Rural Transport	2005	Triple pipe culvert	New	1	Place	3.05	37.55
Mong Riev	Rural Transport	2005	Single pipe culvert	New	6	Place	8.90	37.55
Mong Riev	Rural Transport	2005	Earth road	Upgrade	1.816	Km	9.30	37.55
Mong Riev	Rural Transport	2005	Double cell box culvert	New	1	Place	9.62	37.55
Mong Riev	Rural Transport	2005	Earth road	Repair	1.163	Km	7.73	37.55
Mong Riev	Irrigation	2006	Canal	Repair	7.00E-02	Km	34.93	33.00
Mong Riev	Rural Transport	2007	Single pipe culvert	New	8	Place	15.89	19.73
Mong Riev	Rural Transport	2007	Double pipe culvert	New	1	Place	4.38	19.73
Mong Riev	Irrigation	2007	Canal	Repair	2	Km	38.05	17.38
Mong Riev	Rural Transport	2008	Laterite road	Upgrade	2.577	Km	35.32	41.66

Source: PID

8.4 Total Expenditure on C/S Fund Projects by sector and commune between 2005 and 2008

Sector	Total Cost in Million Riels						
	Anhchaem	Boeng Pruol	Peam Chileang	Chikor	Chirou Ti Muoy	Chirou Ti Pir	Roka Po Pram
Irrigation	49.43			81.99			
Rural Transport	116.62	175.17	154.07	95.00	139.90	175.75	361.54

Continue...

Sector	Total Cost in Million Riels						
	Chob	Sralab	Thma Pech	Tonle Bet	Kor	Lngieng	Mong Riev
Irrigation	135.97	44.90		105.62	46.60		50.38
Rural Transport	78.64	86.99	186.00	69.74	141.91	125.24	98.94

Source: PID

8.5 Actual 2009 C/S Fund projects by Commune

Commune	Project Type	Project Output		Quantity	Unit	Fund Source (Riels)		
		Description	Type			Total	C/S	Local Contribution
Anhchaem	Irrigation	Unlined Earth canal	Repair	0.25	km	41,349,900	41,349,900	0
Anhchaem	Irrigation	Unlined Earth canal	Repair	0.65	km	41,349,900	41,349,900	0
Anhchaem	Irrigation	Unlined Earth canal	Repair	0.2	km	41,349,900	41,349,900	0
Anhchaem	Irrigation	Unlined Earth canal	Repair	0.4	km	41,349,900	41,349,900	0
Boeng Pruol	Rural Transport	Laterite road	Repair	1.101	km	42,974,300	42,974,300	0
Boeng Pruol	Rural Transport	Laterite road	Repair	0.5	km	42,974,300	42,974,300	0
Chikor	Irrigation	Unlined Earth canal	Upgrade	1	km	53,145,400	53,145,400	0
Chikor	Irrigation	Single pipe culvert 1.0m diameter with stop logs	New	1	Place	53,145,400	53,145,400	0
Chikor	Irrigation	Single pipe culvert 1.0m diameter	New	2	Place	53,145,400	53,145,400	0
Chirou Ti Muoy	Irrigation	Unlined Earth canal	Repair	0.2	km	48,446,200	48,446,200	0
Chirou Ti Muoy	Irrigation	Unlined Earth canal	Repair	0.15	km	48,446,200	48,446,200	0
Chirou Ti Pir	Rural Transport	Earth road	Repair	0.39	km	51,706,400	51,706,400	0
Chirou Ti Pir	Rural Transport	Earth road	Repair	0.527	km	51,706,400	51,706,400	0
Chirou Ti Pir	Rural Transport	Earth road	Repair	0.333	km	51,706,400	51,706,400	0
Chirou Ti Pir	Rural Transport	Earth road	Repair	0.341	km	51,706,400	51,706,400	0
Chirou Ti Pir	Rural Transport	Single pipe culvert 0.6m diameter	New	8	Place	51,706,400	51,706,400	0
Chirou Ti Pir	Rural Transport	Single pipe culvert 0.6m diameter	New	1	Place	51,706,400	51,706,400	0
Chob	Rural Transport	Earth road	Repair	0.95	km	63,895,400	63,895,400	0

Commune	Project Type	Project Output		Quantity	Unit	Fund Source (Riels)		
		Description	Type			Total	C/S	Local Contribution
Chob	Rural Transport	Earth road	Repair	0.57	km	63,895,400	63,895,400	0
Chob	Rural Transport	Earth road	Repair	0.671	km	63,895,400	63,895,400	0
Kor	Rural Transport	Earth road	Repair	0.319	km	54,038,500	54,038,500	0
Kor	Rural Transport	Earth road	Repair	0.885	km	54,038,500	54,038,500	0
Kor	Rural Transport	Earth road	Repair	1.8	km	54,038,500	54,038,500	0
Kor	Rural Transport	Earth road	Repair	1.2	km	54,038,500	54,038,500	0
Kor	Rural Transport	Earth road	Repair	0.3	km	54,038,500	54,038,500	0
Kor	Rural Transport	Earth road	Repair	0.25	km	54,038,500	54,038,500	0
Kor	Rural Transport	Single pipe culvert 0.6m diameter	New	2	Place	54,038,500	54,038,500	0
Lngieng	Rural Transport	Earth road	Repair	1.012	km	42,196,700	42,196,700	0
Lngieng	Rural Transport	Earth road	Repair	0.5	km	42,196,700	42,196,700	0
Lngieng	Rural Transport	Earth road	Repair	0.5	km	42,196,700	42,196,700	0
Mong Riev	Rural Transport	Earth road	Repair	0.5	km	42,381,100	42,381,100	0
Mong Riev	Rural Transport	Earth road	Repair	0.7	km	42,381,100	42,381,100	0
Mong Riev	Rural Transport	Earth road	Repair	0.5	km	42,381,100	42,381,100	0
Mong Riev	Rural Transport	Earth road	Repair	0.2	km	42,381,100	42,381,100	0
Mong Riev	Rural Transport	Double pipe culvert 1.0m diameter	New	1	Place	42,381,100	42,381,100	0
Peam Chileang	Rural Transport	Laterite road	Repair	0.15	km	42,083,600	42,083,600	0
Peam Chileang	Rural Transport	Laterite road	Repair	0.75	km	42,083,600	42,083,600	0
Peam Chileang	Rural Transport	Laterite road	Repair	0.4	km	42,083,600	42,083,600	0
Peam Chileang	Rural Transport	Single pipe culvert 0.6m diameter	New	1	Place	42,083,600	42,083,600	0
Roka Po Pram	Rural Transport	Earth road	Repair	0.351	km	82,278,500	82,278,500	0
Roka Po Pram	Rural Transport	Earth road	Repair	1.6	km	82,278,500	82,278,500	0
Roka Po Pram	Rural Transport	Earth road	Repair	1.4	km	82,278,500	82,278,500	0
Roka Po Pram	Rural Transport	Earth road	Repair	0.9	km	82,278,500	82,278,500	0
Roka Po Pram	Rural Transport	Earth road	Repair	0.6	km	82,278,500	82,278,500	0
Roka Po Pram	Rural Transport	Earth road	Repair	0.7	km	82,278,500	82,278,500	0
Sralab	Rural Transport	Earth road	Repair	2.9	km	111,237,300	111,237,300	0
Sralab	Rural Transport	Earth road	Repair	2.1	km	111,237,300	111,237,300	0
Sralab	Rural Transport	Earth road	Repair	0.8	km	111,237,300	111,237,300	0
Sralab	Rural Transport	Earth road	Repair	1.14	km	111,237,300	111,237,300	0
Sralab	Rural Transport	Single pipe culvert 0.6m diameter	New	2	Place	111,237,300	111,237,300	0
Sralab	Rural Transport	Single pipe culvert 1.0m diameter	New	1	Place	111,237,300	111,237,300	0
Sralab	Rural Transport	Single pipe culvert 0.6m diameter	New	1	Place	111,237,300	111,237,300	0

District Data Book 2009: Development Plans and Projects

Commune	Project Type	Project Output		Quantity	Unit	Fund Source (Riels)		
		Description	Type			Total	C/S	Local Contribution
Thma Pech	Rural Transport	Earth road	Repair	0.532	km	51,566,400	51,566,400	0
Thma Pech	Rural Transport	Earth road	Repair	0.314	km	51,566,400	51,566,400	0
Thma Pech	Rural Transport	Earth road	Repair	1	km	51,566,400	51,566,400	0
Thma Pech	Rural Transport	Earth road	Repair	0.896	km	51,566,400	51,566,400	0
Thma Pech	Rural Transport	Single pipe culvert 0.6m diameter	New	2	Place	51,566,400	51,566,400	0
Thma Pech	Rural Transport	Single pipe culvert 0.8m diameter	New	1	Place	51,566,400	51,566,400	0
Thma Pech	Rural Transport	Earth road	Repair	0.532	km	51,566,400	51,566,400	0
Thma Pech	Rural Transport	Earth road	Repair	0.314	km	51,566,400	51,566,400	0
Thma Pech	Rural Transport	Earth road	Repair	1	km	51,566,400	51,566,400	0
Thma Pech	Rural Transport	Earth road	Repair	0.896	km	51,566,400	51,566,400	0
Thma Pech	Rural Transport	Single pipe culvert 0.6m diameter	New	2	Place	51,566,400	51,566,400	0
Thma Pech	Rural Transport	Single pipe culvert 0.8m diameter	New	1	Place	51,566,400	51,566,400	0
Tonle Bet	Rural Transport	Laterite road	Repair	0.9	km	38,914,000	38,914,000	0
Tonle Bet	Rural Transport	Laterite road	Repair	0.9	km	38,914,000	38,914,000	0
Tonle Bet	Rural Transport	Single pipe culvert 0.6m diameter	Repair	1	Place	38,914,000	38,914,000	0
Tonle Bet	Irrigation	Earth dam	Repair	0.175	km	24,572,400	24,572,400	0
Tonle Bet	Irrigation	Single pipe culvert 0.6m diameter with stop logs	New	1	Place	24,572,400	24,572,400	0

Source: PID

9 District level Projects from 2006 to 2009

District Initiative Projects (DIPs) are funded by Danida, DFID and PSDD (UNDP, DFID and SIDA).

Funding for 2006-2008

Between 2006 and 2008 there were 14 provinces funded by PSDD and 10 by Danida and DFID. The list of provinces and who funded these is below

Danida and DFID funded DIPs:

Kampong Cham	Kampong Speu	Koh Kong	Kratie	Monduliri
Pursat	Ratanakiri	Siem Reap	Sihanoukville	Kep

PSDD funded DIPs:

Banteay Meanchey	Battambang	Kampong Chhnang	Kandal	Phnom Penh
Prey Veng	Svay Rieng	Takeo	Kampong Thom	Preah Vihear
Stung Treng	Kampot	Oddar Meanchey	Pailin	

Funding for 2009

In 2009 there was a change to the number of provinces funded by the two streams. Danida and DFID were still funding the same 10 provinces they had been funding the previous three years, but two more provinces were added *Kampong Thom and Kampot*. Now PSDD funds 12 provinces and Danida and DFID fund 12.

9.1 District Initiative Infrastructure Projects from 2006 to 2009

9.1.1 District Initiative Infrastructure Projects for 2006 to 2008

Date	Project Name	Implementing Agencies	Budget (US\$)	Project Output & Capacity	Number of Beneficiaries
2007	Laterite road reparation	Inter-commune	20,250.00		
2008	Canal rehabilitation	Inter-commune	14,650.00	2078m	41797 people, 2 comm
2008	Chheu Chraing Dam rehabilitation	Inter-commune	5,600.00	400m	39062 people, 3 comm

9.1.2 District Initiative Infrastructure Projects in 2009

No District Initiative Infrastructure Projects have been implemented in this district for 2009

9.2 District Initiative Service Projects from 2006 to 2009

9.2.1 District Initiative Service Projects for 2006 to 2008

Date	Project Names	Implementing agencies	Budget (US\$)	Project Output & Capacity	Number of Beneficiaries
2007	Community Fisheries	District Agri	900.00		
2007	Bamboo growing	DDC	871.00		
2007	Training on Pig raising	District Agri	959.00		
2007	Rice Seed Purification and seed production training	District Agri	2,641.00		
2007	Training on food processing	District WA	2,641.00		
2008	Training and demonstration on mushroom planting	Agriculture office	1,100.00	3 demonstrations	80 people
2008	Bio gas demonstration	RRD office	2,800.00	8 demonstrations	160 people
2008	Training and demonstration on home gardening	Women affair office	1,050.00	4 demonstrations	100 people
2008	Continue to supporting the community fishery	Fisheries Administration	1,000.00	1 community	350 people
2008	Soil improvement by rice planting and compost	Agriculture office	800.00	2 courses	60 people

9.2.2 District Initiative Service Projects in 2009

Project Name	Sector	Implementing Agency	Budget	Project outputs/ capacities	No. of Beneficiaries		Progress	Remarks on Issues of Progress
					Total	Female		
Biogas stove demonstration	NRM	RD Office	\$3,650.00	30 demonstrations	72	43	0%	
Training on fiber mushroom cultivation	AGR	Agriculture Office	\$2,250.00	5 demonstrations	100	60	60%	
Training on vegetable growing.	AGR	WA Office	\$850.00	3 demonstrations	60	36	60%	

9.3 Inter Commune Council Projects in 2008 and 2009

9.3.1 ICC Projects in 2008

Districts	Project Location	Beneficiary Commune/ Sangkat	Outputs	Project Size	Unit	Contract Cost	Fund Sources	
							ICC Fund	Community
Tboung Khmum	Thma Pech, Peam Chileang	Thma Pech, Peam Chileang	Laterite road upgrade	5,468	Metre	\$2,900.00	\$2,700.00	\$200.00
			Road culvert construction	1	Unit			
Total for Tboung Khmum						\$2,900.00	\$2,700.00	\$200.00
Chamkar Leu	Lvea Leu, Ta Prok	Lvea Leu, Ta Prok	Laterite road	6,800	Metre	\$36,500.00	\$3,500.00	\$100.00
			Single road culvert construction	8	Unit			
Total for Chamkar Leu						\$36,500.00	\$3,500.00	\$100.00
Prey Chhor	Prey Chhor, Khvethom	Prey Chhor, Khvethom	Tunle Om reervoir restoration	37,500	Cubic Metre	\$29,424.00	\$29,354.00	\$70.00
Total for Prey Chhor						\$29,424.00	\$29,354.00	\$70.00
Srey Santhor	Prey Po, Phteah Kandal	Prey Po, Phteah Kandal	Pond restoration (Boeng Krapeu)	13,500	Cubic Metre	\$29,200.00	\$29,100.00	\$100.00
Total for Srey Santhor						\$29,200.00	\$29,100.00	\$100.00
O Reang Ov	Kong Chey, Tuol Sophy	Kong Chey, Tuol Sophy	Laterite road upgrade	4,100	Metre	\$30,000.00	\$29,850.00	\$150.00
			Road culvert construction	2	Unit			
			Box-culvert	1	Unit			
Total for O Reang Ov						\$30,000.00	\$29,850.00	\$150.00
KampongSiem	KeanChrey	KeanChrey,RoAng	School Building	3	Room	\$29,598.00	\$29,448.00	\$150.00
			Furnitures	3	Set			
Total for Kampong Siem						\$29,598.00	\$29,448.00	\$150.00
Total for Kampong Cham						\$157,622.00	\$123,952.00	\$770.00

9.3.2 ICC Projects in 2009

Districts	Project Location	Beneficiary Commune/ Sangkat	Outputs	Project Size	Unit	Contract Cost	Fund Sources	
							ICC Fund	Community
Tbong Khmum	Thmar Pich, Peam Chi leang	Thmar Pich, Peam Chi Leang	Laterite Road Upgrade New Culvert			Contract not yet signed		
Total for Tbong Khmum						\$0.00	\$0.00	\$0.00
Chamkar Leu	Lvea Leu,Spour	Lvea Leu,Spour	Canal Rehabilitation	4,500	Meter	\$29,025.00	\$28,925.00	\$100.00
Total for Chamkar Leu						\$29,025.00	\$28,925.00	\$100.00
Prey Chhor	Prey Chhor, Sosen	Prey Chhor,Sosen	Laterite road upgrade	6,530	Meter	\$40,075.00	\$39,985.00	\$90.00
			Single Culvert	3	place			
Total for Prey Chhor						\$40,075.00	\$39,985.00	\$90.00
Srey Santhor	Project bidding process not complete and contract not yet signed							
Total for Srey Santhor						\$0.00	\$0.00	\$0.00
Ou Reang Ov	Kong Chey, Ampil Ta Pok	Kong Chey, Ampil Ta Pok	Canal Rehabilitation	3,500	Meter	\$14,000.00	\$13,900.00	\$100.00
	Chak, Kong Chey, Damril	Chak, Kong Chey, Damril	Bio-gas Kiln Installation	40	Place	\$4,000.00	\$4,000.00	
Total for Ou Reang Ov						\$14,000.00	\$13,900.00	\$100.00
Kampong Siem	Kaoh Roka & Kokor	Kaoh Roka & Kokor	Earth road upgrade	5,000	Meter	\$29,480.00	\$29,380.00	\$100.00
			Single Culvert	5	place			
Total for Kampong Siem						\$29,480.00	\$29,380.00	\$100.00
Total for Kampong Cham						\$112,580.00	\$112,190.00	\$390.00

Source: ICC project, Ministry of Interior (DoLA), -UNDP project for Local Governance – DDLG

9.4 Other Projects in 2008 and 2009

9.4.1 RPRP

There are no RPRP projects being implemented in this district or province at this time. The RPRP is only being implemented in Svay Rieng and Prey Veng

9.4.1.1 RPRP Projects from 2006 to 2008

No RPRP projects in this district at this time

9.4.1.2 RPRP Projects in 2009

No RPRP projects in this district at this time

9.4.2 Seth Korma

9.4.2.1 Seth Koma 2007

There are no Seth Korma projects being implemented in this district or province at this time.

Source: UNICEF

9.4.2.2 Seth Koma 2008

There are no Seth Korma projects being implemented in this district or province at this time.

Source: UNICEF

9.4.2.3 Seth Koma 2009

There are no Seth Korma projects being implemented in this district or province at this time.

Source: UNICEF

SECTION D: SERVICES AND ORGANIZATIONS

10 Infrastructure

10.1 Length of and Expenditure on Roads in 2008, by District

Roads	KPC	Batheay	Chamkar Leu	Cheung Prey	Dambee	Kampong Cham	Kampong Siem	Kang Meas	Kosh Sotin
Length of paved road in the district	609	35	61	33	57	40	50	15	1
Length of unpaved roads in the district	2,677	180	12	176	239	25	219	144	135
Amount spent on construction of roads in 2008 (\$)	2,208,588	5	0	0	754,444	0	0	1,218,000	0
Amount spent on repair and rehabilitation of roads in 2008 (\$)	2,426,708	142,402	99,541	1,147,705	0	55,903	117,000	242,000	0

Continue...

Roads	Kroch Chhmar	Memut	Oraing Ov	Ponhea Kreak	Prey Chhor	Srey Santhor	Steung Trang	Tbong Khmom	Suong
Length of paved road in the district	10	52	20	71	50	0	18	87	9
Length of unpaved roads in the district	32	324	130	212	172	149	189	257	82
Amount spent on construction of roads in 2008 (\$)	119,256	0	0	0	0	0	98,183	0	18,700
Amount spent on repair and rehabilitation of roads in 2008 (\$)	23,851	165,225	96,832	78,133	35,440	70,000	3,362	121,629	27,685

Note 1: Please note that these data are not necessarily complete or correct. The data are derived from government agencies at provincial and district level which used different recording systems, did not always have complete data or were, sometimes, less than willing to share their data.

Note 2: Please be aware that these data are incomplete due to the fact that the amounts for the construction, repair and rehabilitation recorded reflect only funds provided by the government, not the contributions by any other parties.

10.2 Scale of and Expenditure on Irrigation in 2008, by District

Irrigation	KPC	Batheay	Chamkar Leu	Cheung Prey	Dambee	Kampong Cham	Kampong Siem	Kang Meas	Kosh Sotin
Number of irrigation schemes operating in 2008	211	17	1	8	4	0	55	40	n/a
Total nr of hectares under irrigation in dry season 2008	47,078	15,800	106	n/a	5,000	-	4,044	5,445	n/a
Total funds spent in 2008 on construction of irrigation systems (\$)	2,674,228	-	n/a	45,000	20,010	-	-	-	n/a
Total funds spent in 2008 on rehabilitation/repair of irrigation systems (\$)	787,582	44,307	n/a	57,525	-	-	60,500	99,871	2,848
Total funds spent in 2008 on operation and maintenance (\$)	41,581	-	n/a	-	-	-	-	9,000	-

Continue...

Irrigation	Kroch Chhmar	Memut	Oraing Ov	Ponhea Kreak	Prey Chhor	Srey Santhor	Steung Trang	Tbong Khmom	Suong
Number of irrigation schemes operating in 2008	19	1	2	12	2	7	7	14	22
Total nr of hectares under irrigation in dry season 2008	4,685	500	n/a	n/a	2,524	3,000	2,527	3,447	n/a
Total funds spent in 2008 on construction of irrigation systems (\$)	1,850,000	-	4,500	n/a	2	-	751,151	-	3,565
Total funds spent in 2008 on rehabilitation/repair of irrigation systems (\$)	2,000	-	-	38,797	17	448,000	3,550	30,167	-
Total funds spent in 2008 on operation and maintenance (\$)	-	30,000	-	n/a	n/a	-	2,581	-	-

Note 1: Please note that these data are not necessarily complete or correct. The data are derived from government agencies at provincial and district level which used different recording systems, did not always have complete data or were, sometimes, less than willing to share their data.

Note 2: Please be aware that the data above are incomplete as these only reflect funds provided by the government, not the contributions by farmers or other parties.

10.3 Power Supply in 2008, by District

Electricity	KPC	Batheay	Chamkar Leu	Cheung Prey	Dambee	Kampong Cham	Kampong Siem	Kang Meas	Kosh Sotin
Total number of electricity connections to households	88,626	1,553	5,250	650	155	7,000	3,325	640	330
Total number of electricity connections to agencies, companies, organizations	114	10	8	3	1	n/a	6	4	3
Total volume in KWh of electricity consumed last in 2008	45,874,095	306,832	756,000	356,213	3,600	12,716,205	829,800	31,150	23,040
Total amount collected from users for consumed electricity (\$)	8,750,555	160,748	450,000	183,379	2,880	2,988,308	1,950,003	12,925	19,962
Per capita electricity consumption in 2008 in Kwh	257,462	197	144	548,02	30	28,946	2,495	4,867	96

Continue...

Electricity	Kroch Chhmar	Memut	Oraing Ov	Ponhea Kreak	Prey Chhor	Srey Santhor	Steung Trang	Tbong Khmom	Suong
Total number of electricity connections to households	410	53,644	928	3,792	1,292	800	2,449	3,449	2,959
Total number of electricity connections to agencies, companies, organizations	1	n/a	2	36	5	5	8	11	11
Total volume in KWh of electricity consumed last in 2008	2,870	8,690,699	181,120	18,324,406	374,400	48	25,548	1,015,964	2,236,200
Total amount collected from users for consumed electricity (\$)	2,152	999,430	94,500	342,275	193,380	31,600	387,948	299,621	631,444
Per capita electricity consumption in 2008 in Kwh	7	180	39	261	219,205	60	300	318	317

Note 1: Please note that these data are not necessarily complete or correct. The data are derived from government agencies at provincial and district level which used different recording systems, did not always have complete data or were, sometimes, less than willing to share their data.

Note 2: These data only record electricity provided by electricity companies and does not include homes powered by generators or batteries (for this information see Section B: General Profile, Part 1: General Information; table 1.3.1 and chart 1.3.4).

Note 3: In most provinces electricity is only provided through town-based networks

Note 4: Per capita consumption is calculated by dividing the total volume of electricity produced in 2008 by the number of people living in each district as per the 2008 census (for the provincial data it is calculated against the number of people living in the province)

11 Health Facilities

Please note that the Operational District (health) boundaries are different to the administrative district boundaries. Therefore the data provided here shows the facilities, staff, NGOs etc in each Operational District within the province NOT the administrative district.

Acronyms

Com Cov	Commune Covered	MW2	Secondary Midwives
CPA	Complementary Package of Activities	NU1	Primary Nurse
Dr	Doctor	NU2	Secondary Nurse
FDH	Former District Hospital	OD	Operational District
HC	Health Center	Others	Other Staff
HC (NB)	Health Center no building	PHD	Provincial Health Department
HP	Health Post	Pop 04-05	Population Covered 2004 or 2005
MA	Medical Assistant	RH	Referral Hospital
MPA	Minimum Package of Activities	Vil Cov	Village Covered
MW1	Primary Midwives	VIL-HC	Distance from Village to Health Center

11.1 Health Facilities in the Province, by Operational District

Kompong Cham	OD	RH	HC	HP
Chamkar Leu - Stueng Trang	1	1	13	
Choeung Prey - Batheay	1	1	14	
Kampong Cham - Kampong Siem	1	1	22	
Kroch Chhmar - Stueng Trang	1	1	10	
Memut	1	1	10	
O Reang Ov - Kaoh Soutin	1	1	8	
Ponhea Krek - Dombae	1	1	16	
Prey Chhor - Kang Meas	1	1	15	
Srei Santhor - Kang Meas	1	1	13	
Tbong Khmum - Kroch Chhmar	1	1	14	
Total	10	10	135	0

11.2 Health Facilities and Staff in the province, by Operational District

This table shows health facilities, staff and coverage of health facilities in each operational district.

No	Facility Name	Type	Class	Dr	Ma	Nu2	Nu1	Mw2	Mw1	Others	Com Cov	Vil Cov	Pop. 04-05
Chamkar Leu - Stueng Trang													
1	Bos Khnaor	HC	MPA	0	1	3	0	1	0	1	1	5	11,987
2	Chamkar Andoung	HC(NB)	None	0	0	1	0	1	0	0	1	8	6,228
3	Cheyyou	HC(NB)	MPA	0	0	2	0	1	1	1	1	5	14,140
4	Dang Kdar	HC(NB)	MPA	0	0	0	2	1	0	5	2	19	18,197
5	Daun Thi	HC	MPA	0	0	2	0	0	1	1	1	5	9,224
6	Lvea Leu	HC(NB)	MPA	0	0	1	0	0	2	1	1	7	7,590
7	Me Sar Chrey	HC	MPA	0	0	2	2	1	0	0	1	5	12,411
8	Soupheas	HC(NB)	MPA	0	0	0	1	0	0	0	1	7	10,704
9	Spueu	HC	MPA	0	0	3	0	0	1	2	1	8	14,908
10	Svay Teab	HC	MPA	0	0	1	1	1	1	0	1	7	11,905
11	Ta Ong	HC	MPA	0	0	2	0	1	1	0	1	8	10,395
12	Ta Prok	HC(NB)	MPA	0	0	2	0	0	1	1	1	6	6,256
Total:				0	1	19	6	7	8	12	13	90	133,945
Choeung Prey - Batheay													
1	Tang Krang	HC	MPA	0	0	2	1	1	0	1	1	7	10,330
2	Batheay	FDH	CPA+MI	0	1	2	3	1	1	1	1	6	12,673
3	Cheung Chhnok	HC	MPA	0	0	1	3	1	1	0	3	17	21,537
4	Cheung Prey	HC	MPA	0	0	3	1	0	1	1	1	6	7,322
5	Daun Dom	HC	MPA	0	0	3	1	0	2	0	3	8	11,245
6	Khnor Dambang	HC	MPA	0	0	1	1	0	1	1	3	10	17,492
7	Ph'av	HC	MPA	0	1	2	1	1	2	0	2	11	13,188
8	Pring Chrum	HC	MPA	0	0	1	0	0	0	0	3	9	11,180
9	Sambour	HC(NB)	MPA	0	0	0	2	0	1	0	1	7	11,868
10	Sampong Chey	HC	MPA	0	0	0	2	0	1	0	1	11	13,810
11	Sandaek	HC	MPA	0	0	2	2	0	1	0	2	16	19,574
12	S'ang	HC	MPA	0	0	1	3	0	0	0	2	12	6,526
13	Sdaeung Chey	HC	MPA	0	1	0	3	0	1	2	3	14	13,351
14	Skon	HC	MPA	0	0	3	0	0	1	0	3	10	11,958
Total:				0	3	21	23	4	13	6	29	144	182,054
Kampong Cham - Kampong Siem													

District Data Book 2009: Services and Organizations

No	Facility Name	Type	Class	Dr	Ma	Nu2	Nu1	Mw2	Mw1	Others	Com Cov	Vil Cov	Pop. 04-05
1	Tumnob	HC	MPA	0	0	1	1	0	2	0	2	17	15,418
2	Ampil	HC	MPA	1	0	3	2	2	1	0	2	14	17,679
3	Boeng Kok	HC	MPA	1	0	2	4	4	1	0	2	16	15,623
4	Han Chey	HC	MPA	0	0	2	2	0	1	2	2	8	10,409
5	Kampong Reab	HC	MPA	0	0	3	0	0	3	0	1	8	8,520
6	Kien Chrey	HC	MPA	1	0	3	0	1	0	1	2	12	10,074
7	Koh Mitt	HC(NB)	CPA+MI	0	0	2	3	2	0	0	1	9	7,736
8	Koh Roka	HC	MPA	0	0	2	3	0	1	0	3	15	15,131
9	Koh Samraong	HC	MPA	0	0	2	0	1	1	0	2	9	7,784
10	Koh Soutin	HC	MPA	0	1	1	1	0	0	0	1	14	12,809
11	Krala	HC	MPA	0	0	1	4	2	1	0	2	20	16,254
12	Lve	HC	MPA	0	0	3	1	0	1	0	1	10	9,180
13	Moha Khnhoung	HC	MPA	0	0	3	1	0	1	0	1	9	8,634
14	Peam Chileang	HC	MPA	1	0	2	4	0	0	0	2	22	16,670
15	Peam Prathnuoh	FDH	CPA+MI	0	1	3	3	1	1	0	1	13	11,847
16	Preaek Kak	FDH	CPA+MI	0	4	1	7	2	0	2	1	12	16,236
17	Preaek Ta Nong	HC	MPA	0	0	1	2	0	1	0	1	13	10,408
18	Sambuor Meas	HC	MPA	0	0	4	0	2	1	0	1	9	12,907
19	Tonle Bet	HC(NB)	MPA	0	0	4	2	1	3	0	2	24	20,877
20	Trean	HC	MPA	0	0	2	0	0	2	0	2	16	14,289
21	Tuol Preah Khleang	HC	MPA	0	0	2	4	0	2	1	2	11	15,450
22	Veal Vong	HC	MPA	0	0	3	0	3	0	0	1	6	15,177
Total:				4	6	50	44	21	23	6	35	287	289,112
Kroch Chhmar - Stueng Trang													
1	Vihear Thum	HC	MPA	0	0	2	3	1	0	0	1	9	6,553
2	Areaks Tnaot	HC(NB)	None	1	0	0	1	0	0	0	2	9	9,671
3	Chumnik	HC(NB)	None	0	0	4	2	1	0	0	2	5	12,747
4	Kampong Treas	HC	MPA	0	0	6	1	0	0	1	2	10	12,600
5	Khpob Ta Nguon	HC(NB)	None	0	0	4	1	1	0	1	2	9	10,518
6	Peam Koh Sna	HC	MPA	0	0	2	2	0	0	0	1	9	11,412
7	Peus Pir	HC	MPA	0	0	2	3	0	0	0	2	6	8,610
8	Praches Kandal	HC	MPA	0	0	3	0	1	0	0	2	8	10,276
9	Preaek A Chi	HC(NB)	None	0	0	2	0	0	0	0	2	12	13,422
10	Roka Khnaor	HC(NB)	None	0	0	2	2	0	0	0	2	8	12,209

District Data Book 2009: Services and Organizations

No	Facility Name	Type	Class	Dr	Ma	Nu2	Nu1	Mw2	Mw1	Others	Com Cov	Vil Cov	Pop. 04-05
Total:				1	0	27	15	4	0	2	18	85	108,018
Memut													
1	Svay Khleang	HC(NB)	None	0	0	2	0	0	1	0	2	7	9,753
2	Chan Mul	HC	MPA	0	0	0	1	0	0	0	3	22	11,029
3	Choam Kravien	HC	None+MI	0	0	1	1	0	0	0	1	16	7,280
4	Choam Triek	HC	MPA	0	0	2	3	1	0	0	2	27	15,945
5	Dar	HC	MPA	0	0	3	0	0	1	0	1	14	13,380
6	Kampoan	HC	MPA	0	0	2	2	0	0	0	2	17	18,256
7	Memot	HC	MPA	0	0	1	3	0	2	0	2	13	14,047
8	Rumchek	HC	None+MI	0	0	1	1	0	0	0	1	9	7,091
9	Samraong	HC	MPA	0	0	0	2	0	2	0	4	18	14,739
10	Sla	HC	MPA	0	0	3	2	0	0	0	3	15	9,319
Total:				0	0	15	15	1	6	0	21	158	120,839
O Reang Ov - Kaoh Soutin													
1	Thma Totueng	HC	MPA	0	0	1	2	0	0	0	3	23	12,817
2	Ampil Ta Pok	HC(NB)	MPA	0	0	1	1	1	0	1	1	19	11,082
3	Chak	HC	MPA	0	0	1	4	0	0	0	2	20	13,208
4	Damrel	HC(NB)	None	0	0	0	1	0	0	0	1	20	9,130
5	Mien	HC	MPA	0	0	3	2	0	1	0	1	14	11,088
6	Pongro-Moha Leap	HC	MPA	0	0	6	1	0	1	1	2	18	12,172
7	Preah Theat	HC(NB)	None	0	0	0	0	0	2	0	1	18	11,206
8	Srae Spey	HC	MPA	0	0	2	1	1	0	2	5	20	14,519
Total:				0	0	14	12	2	4	4	16	152	95,222
Ponhea Krek - Dombae													
1	Thnal Kaeng	HC	MPA	0	0	3	0	0	1	0	2	23	12,248
2	Banghaeur Khlaeng	HC	None+MI	0	0	0	1	1	1	0	3	9	10,358
3	Chey Nikom	HC	None+MI	0	0	2	0	0	0	0	1	8	6,950
4	Chi Peang	HC	MPA	0	0	2	1	0	1	1	1	10	13,103
5	Chong Cheach	FDH	None+MI	0	0	3	0	0	0	0	2	16	30,111
6	Dambae	HC	MPA	0	0	1	1	0	1	1	3	17	13,797
7	Daun Tei	HC	MPA	0	0	1	1	1	0	0	1	17	11,125
8	Kandaol Chrum	HC	MPA	0	0	3	1	1	1	0	1	17	12,028
9	Kaong Kang	HC	MPA	0	0	2	0	0	0	0	2	17	15,341
10	Kraek I	HC	MPA	0	0	2	0	0	0	1	1	15	16,795

District Data Book 2009: Services and Organizations

No	Facility Name	Type	Class	Dr	Ma	Nu2	Nu1	Mw2	Mw1	Others	Com Cov	Vil Cov	Pop. 04-05
11	Ponley	HC	MPA	0	0	2	0	0	0	0	2	17	10,313
12	Popel	HC	None+MI	0	0	1	2	0	0	1	1	7	6,524
13	Seda	HC	None+MI	0	0	2	0	0	0	0	2	18	13,197
14	Ta Am	HC	None+MI	0	0	1	0	0	0	0	1	10	8,080
15	Trapeang Pring	HC	MPA	0	0	2	0	0	0	0	1	14	17,021
16	Tuek Chrov	HC	None+MI	0	0	1	1	0	1	2	2	14	16,021
Total:				0	0	28	8	3	6	6	26	229	213,012
Prey Chhor - Kang Meas													
1	Veal Mlu	HC	None+MI	0	0	0	1	0	1	0	3	10	9,379
2	Angkor Ban	HC	MPA	0	0	3	1	1	1	0	2	11	13,435
3	Baray	HC	MPA	0	0	2	0	2	0	1	1	13	9,381
4	Chrey Vien	HC	MPA	0	0	2	1	1	0	0	1	18	15,850
5	Kor	HC	MPA	0	0	3	1	2	0	0	2	13	13,708
6	Krouch	HC	MPA	0	1	1	2	0	2	0	2	18	14,568
7	Lvea	HC	MPA	0	0	2	2	1	0	0	2	14	10,276
8	Mien	HC	MPA	0	0	2	0	0	1	0	1	19	12,741
9	Peam Chi Kang	FDH	MPA	1	0	2	4	1	0	0	2	11	13,962
10	Preaek Krabau	HC	MPA	0	0	4	0	1	1	0	2	11	4,664
11	Sour Kong	HC	MPA	0	0	2	0	1	1	0	1	11	10,884
12	Sour Saen	HC	MPA	0	0	2	1	0	0	0	2	12	8,550
13	Srangae-Samraong	HC	MPA	0	0	2	1	1	0	0	2	15	10,898
14	Thma Pun	HC	MPA	0	0	4	0	3	0	0	3	12	12,479
15	Tong Rong	HC	MPA	0	0	3	2	1	0	0	2	18	11,851
Total:				1	1	34	16	15	7	1	28	206	172,626
Srei Santhor - Kang Meas													
1	Trapeang Preah	HC	MPA	0	0	2	1	1	1	0	1	24	15,049
2	Baray	HC(NB)	None	0	0	0	3	0	0	0	1	4	8,973
3	Khchau	HC(NB)	None	0	0	0	0	0	1	0	2	11	11,286
4	Mean Chey	HC	MPA	1	1	1	2	1	0	0	2	9	11,024
5	Pram Yam	HC(NB)	None	0	0	0	3	0	0	0	1	4	6,079
6	Preaek Dambouk	HC(NB)	None	0	0	2	0	1	1	1	2	11	14,587
7	Preaek Pou	HC	MPA	0	0	1	1	1	1	1	2	12	17,286
8	Reay Pay	HC(NB)	None	0	0	2	0	1	0	0	2	10	12,436
9	Roka Ar	HC(NB)	None	0	0	2	0	0	1	0	2	16	16,092

District Data Book 2009: Services and Organizations

No	Facility Name	Type	Class	Dr	Ma	Nu2	Nu1	Mw2	Mw1	Others	Com Cov	Vil Cov	Pop. 04-05
10	Sdau	HC	MPA	1	0	1	2	0	1	0	3	12	13,804
11	Svay Pou	HC	MPA	0	1	0	1	0	1	1	2	10	10,465
12	Svay Sach Phnum	HC(NB)	None	0	0	1	0	1	1	1	2	8	11,840
13	Svay Ta Noan(Preaek Rumdeng)	HC(NB)	MPA	0	1	2	1	1	1	0	2	18	18,970
Total:				2	3	14	14	7	9	4	24	149	167,891
Tbong Khmum - Kroch Chhmar													
1	Tong Tralach	HC(NB)	None	0	0	0	1	0	1	1	3	10	7,430
2	Anhchaeum	HC	MPA	0	0	1	2	1	1	0	1	22	11,971
3	Chhouk	HC(NB)	None	0	0	0	1	0	1	0	1	6	8,137
4	Chikor-Moung Rieng	HC	MPA	0	0	1	2	0	2	0	2	25	15,886
5	Chirou Pir	HC	MPA	0	0	1	3	1	2	0	1	12	11,987
6	Chob-Moung Rieng	HC	MPA	0	0	2	1	1	1	0	2	14	15,133
7	Kor-Lngieng	HC	MPA	0	0	0	3	0	1	0	2	25	18,931
8	Roka Pram Ti Mouy	HC	MPA	0	0	1	0	1	0	0	1	7	11,873
9	Roka Pram Ti Pir	HC	MPA	0	0	1	1	2	1	0	0	7	16,629
10	Sralab	HC	MPA	0	0	0	2	1	1	0	1	17	13,010
11	Suong Muoy	HC	MPA	0	0	0	1	2	2	0	1	8	13,539
12	Suong Pir	HC(NB)	None	0	0	0	1	1	1	0	3	8	10,009
13	Thma Pechr	HC	MPA	0	0	2	1	0	1	0	1	11	12,288
14	Tuol Snuol	HC(NB)	None	0	0	3	1	0	0	0	1	10	13,463
Total:				0	0	12	20	10	15	1	20	182	180,286
Total All				8	14	234	173	74	91	42	230	1682	1,663,005

Source: MEDiCAM – Infrastructure - (http://www.medicam-cambodia.org/hsi/health_system/srch/index.asp?cboLcn=6&cmdSearch=Search&cboCHName=&cboType=)

11.3 Deliveries in 2007 in the Province, by Operational District

OD	Deliveries	Deliveries at home		Deliveries	Total deliveries	Total deliveries
	at HC	By Health Staff	ByTBAs	at RH	by Health Staff	by health staff and TBAs
Chamkar Leu	627	619	672	296	1542	2214
Choeung Prey	929	998	1743	284	2211	3954
Kampong Cham	493	5741	1218	950	7184	8402
Kroch Chhmar	96	526	368	13	635	1003
Memut	389	472	2045	471	1332	3377
O Reang Ov	204	697	869	35	936	1805
Ponhea Krek	1747	1281	1758	282	3310	5068
Prey Chhor	809	1387	1077	138	2334	3411
Srei Santhor	59	1457	1587	148	1664	3251
Tbong Khmum	305	2108	1307	60	2473	3780
<i>Sub-total</i>	<i>5658</i>	<i>15286</i>	<i>12644</i>	<i>2677</i>	<i>23621</i>	<i>36265</i>

Source: MoH, Annual Statistics 2007

12 Education³

12.1 Schools, Classes, Students, Staff, for all levels, for 2007/2008 by District

District	Number of Schools	Disadv. Schools	Number of Classes	Classes in Pagoda	Enrollment		Repeaters		Teaching Staff		Non-Teaching Staff		Total Staff	
					Total	Girl	Total	Girl	Total	Female	Total	Female	Total	Female
Batheay	56	0	641	0	27,478	12,879	2,468	1,176	560	234	178	38	738	272
Chamkar Leu	58	3	595	0	25,470	12,292	2,089	868	529	237	139	41	668	278
Cheung Prey	54	0	542	0	21,365	9,950	1,757	770	407	145	115	20	522	165
Dambe	49	2	452	1	19,136	9,313	3,340	1,610	261	60	40	4	301	64
Kampong Cham	21	0	360	0	13,024	6,039	662	245	566	320	215	131	781	451
Kampong Siem	77	0	686	1	24,942	11,642	2,535	1,037	780	436	231	61	1,011	497
Kang Meas	78	1	610	2	24,405	11,318	1,791	747	637	345	165	41	802	386
Koh Sotin	46	0	413	0	17,060	7,801	1,800	713	383	144	103	24	486	168
Krauch Chhmar	68	1	505	34	20,088	9,468	1,467	613	383	158	89	14	472	172
Memot	113	17	759	0	33,484	16,181	3,368	1,515	524	168	77	11	601	179
O Raing Euv	48	3	461	0	19,917	9,362	1,804	776	384	151	116	21	500	172
Ponhea Krek	75	0	700	1	31,500	14,949	3,534	1,497	491	190	157	35	648	225
Prey Chhor	76	1	775	0	32,130	15,128	2,626	1,158	770	357	257	55	1,027	412
Srey Santhor	62	1	568	10	24,025	11,304	1,975	757	609	325	173	44	782	369
Steung Trang	62	1	627	7	27,690	13,500	2,245	1,146	537	235	68	14	605	249
Tbaung Khmum	117	4	1,102	9	46,653	22,306	2,736	1,192	1,020	464	281	62	1,301	526
Whole Province	1,060	34	9,796	65	408,367	193,432	36,197	15,820	8,841	3,969	2,404	616	11,245	4,585
- Urban Area	21	0	360	0	13,024	6,039	662	245	566	320	215	131	781	451
- Rural Area	1,039	34	9,436	65	395,343	187,393	35,535	15,575	8,275	3,649	2,189	485	10,464	4,134

³ All the data for section 12 comes from the Ministry of Education, Youth and Sport (MoEYS)

12.2 Characteristics of Schools and School Principals for 2007/2008 by Commune

Commune	Number of Schools				2 - Shift	Floating	Schools	Attached	Schools Without		Characteristics of School Principals (Incharge)			
	Pre-Sch	Primary	College	Lycee	Schools	Schools	in Pagoda	Pre-Sch	Water Sup.	Latrine	Avg. Age	Avg. Service	U.Sec+ Ed.	Female
Anhchaeum	0	7	0	0	7	0	2	0	0	1	52.3	25.9	0	1
Boeng Pruol	0	3	0	0	1	0	0	0	2	1	56.8	30.3	0	0
Peam Chileang	0	4	0	1	3	0	2	0	1	1	46.7	14.8	1	0
Chikor	1	6	0	0	6	0	1	1	2	1	49.6	22.6	0	1
Chirou Ti Muoy	0	3	1	0	2	0	1	0	4	2	48.6	24.5	1	0
Chirou Ti Pir	1	7	0	0	5	0	0	1	4	3	46.1	20.3	1	2
Roka Po Pram	1	14	0	1	11	0	2	1	9	8	47.9	23.7	4	1
Chob	3	7	0	1	2	0	0	2	6	5	50.6	23.8	2	2
Sralab	0	6	1	0	5	0	0	0	0		50.1	24.3	1	0
Thma Pech	2	12	0	0	5	0	0	2	9	10	45.8	19.2	1	2
Tonle Bet	1	3	1	0	2	0	0	1	1		49.6	22.6	1	0
Kor	0	10	1	0	5	0	1	0	5	4	50.5	21.8	1	1
Lngieng	0	3	1	0	2	0	2	0	2	1	49.4	24.0	0	0
Mong Riev	1	2	0	0	0	0	2	1	0	1	53.7	27.7	0	0

12.3 Enrolment by Level of Education, 2006/2007 by Commune

Commune	School	Pre school		Primary School		Lower Secondary School		Upper Secondary School		Enrolment	
		Total	Female	Total	Female	Total	Female	Total	Female	Total	Female
Anhchaeum	7	0	0	2455	1156	0	0	0	0	2455	1156
Boeng Pruol	2	0	0	1127	540	0	0	0	0	1127	540
Peam Chileang	5	0	0	2191	1010	849	398	331	128	3371	1536
Chikor	7	50	27	1776	890	0	0	0	0	1826	917
Chirou Ti Muoy	4	0	0	1120	588	120	54	0	0	1240	642
Chirou Ti Pir	7	45	18	2399	1128	0	0	0	0	2444	1146
Roka Po Pram	16	34	13	5626	2689	1052	558	315	127	7027	3387
Chob	11	271	129	3316	1525	1249	554	663	302	5499	2510
Sralab	7	0	0	2673	1264	731	275	0	0	3404	1539
Thma Pech	15	41	20	3018	1439	0	0	0	0	3059	1459

Commune	School	Pre school		Primary School		Lower Secondary School		Upper Secondary School		Enrolment	
		Total	Female	Total	Female	Total	Female	Total	Female	Total	Female
Tonle Bet	5	69	26	2270	1077	772	365	0	0	3111	1468
Kor	11	0	0	2838	1344	587	295	0	0	3425	1639
Lngieng	4	0	0	1049	492	151	88	0	0	1200	580
Mong Riev	3	57	32	1113	522	0	0	0	0	1170	554

12.4 Enrolment by Level of Education, 2007/2008 by Commune

Commune	School	Pre school		Primary School		Lower Secondary School		Upper Secondary School		Enrolment	
		Total	Female	Total	Female	Total	Female	Total	Female	Total	Female
Anhchaeum	7	0	0	2350	1143	0	0	0		2350	1143
Boeng Pruol	3	0	0	1078	509	0	0	0		1078	509
Peam Chileang	5	0	0	2043	928	759	362	414	173	3216	1463
Chikor	7	64	31	1656	810	0	0	0		1720	841
Chirou Ti Muoy	4	0	0	974	484	207	110	0		1181	594
Chirou Ti Pir	8	42	17	2237	1060	0	0	0		2279	1077
Roka Po Pram	16	38	15	5250	2573	1224	581	366	177	6878	3346
Chob	11	270	131	2852	1314	1225	562	705	336	5052	2343
Sralab	7	0	0	2436	1181	719	357	0		3155	1538
Thma Pech	14	41	22	2981	1431	0	0	0		3022	1453
Tonle Bet	5	122	51	2079	960	726	364	0		2927	1375
Kor	11	0	0	2630	1316	478	222	0		3108	1538
Lngieng	4	0	0	980	456	209	120	0		1189	576
Mong Riev	3	33	21	1101	508	0	0	0		1134	529

12.5 Aspects of Enrolment for 2007/2008 by Commune

Commune	% Repeaters (Total)			% Over-age Enrollment (Total)			% Repeaters (Girl)			% Over-age Enrollment (Girl)		
	Primary	L.Sec.	U.Sec.	Primary	L.Sec.	U.Sec.	Primary	L.Sec.	U.Sec.	Primary	L.Sec.	U.Sec.
Anhchaem	5.7	0.0	0.0	20.1	0.0	0.0	6.8	0.0	0.0	19.5	0.0	0.0
Boeng Pruol	4.5	0.0	0.0	26.3	0.0	0.0	4.3	0.0	0.0	25.3	0.0	0.0
Peam Chileang	5.7	2.2	8.7	17.1	46.4	42.3	5.4	1.7	6.9	17.9	38.7	33.5
Chikor	5.7	0.0	0.0	18.4	0.0	0.0	5.1	0.0	0.0	16.4	0.0	0.0
Chirou Ti Muoy	6.4	0.0	0.0	20.3	50.7	0.0	6.0	0.0	0.0	19.8	49.1	0.0
Chirou Ti Pir	12.3	0.0	0.0	24.4	0.0	0.0	10.9	0.0	0.0	25.0	0.0	0.0
Roka Po Pram	4.8	2.0	2.2	24.7	67.6	42.9	4.0	1.4	1.1	23.6	64.0	35.0
Chob	9.0	2.4	3.4	19.3	35.3	35.9	7.4	0.5	1.2	18.0	27.8	28.3
Sralab	7.0	0.0	0.0	11.6	41.0	0.0	7.7	0.0	0.0	11.9	34.2	0.0
Thma Pech	6.0	0.0	0.0	17.9	0.0	0.0	5.6	0.0	0.0	15.7	0.0	0.0
Tonle Bet	10.0	0.1	0.0	28.7	43.4	0.0	8.9	0.0	0.0	25.5	41.2	0.0
Kor	9.0	0.0	0.0	19.5	42.7	0.0	8.9	0.0	0.0	19.8	39.2	0.0
Lngieng	5.4	0.5	0.0	21.0	27.8	0.0	5.5	0.8	0.0	22.6	23.3	0.0
Mong Riev	5.1	0.0	0.0	19.4	0.0	0.0	5.3	0.0	0.0	16.7	0.0	0.0

12.6 School Buildings for all schools in the District for 2007/2008, by Commune

Commune	Total Number of		Concrete/Brick Structure		Wooden Structure		Bamboo Structure		New Buildings		Buildings Without Good		
	Buildings	Rooms	Buildings	Rooms	Buildings	Rooms	Buildings	Rooms	Repaired	Constructed	Floor	Roof	Wall
Anhchaem	12	51	12	51	0	0	0	0	0	1	3	3	2
Boeng Pruol	7	29	6	26	1	3	0	0	0	0	1	0	0
Peam Chileang	15	62	12	53	3	9	0	0	0	0	4	4	4
Chikor	11	41	9	35	2	6	0	0	0	0	1	2	1
Chirou Ti Muoy	6	30	6	30	0	0	0	0	0	1	2	1	2
Chirou Ti Pir	16	64	12	51	4	13	0	0	0	0	1	3	1
Roka Po Pram	31	115	27	106	4	9	0	0	2	3	6	2	15
Chob	23	135	21	132	2	3	0	0	0	1	8	8	3
Sralab	17	64	16	62	1	2	0	0	0	0	4	0	0
Thma Pech	18	78	15	71	3	7	0	0	0	1	4	2	4
Tonle Bet	28	95	19	72	7	19	2	4	0	0	1	7	8
Kor	20	71	18	68	2	3	0	0	1	0	6	3	2
Lngieng	7	32	7	32	0	0	0	0	0	2	2	1	1
Mong Riev	8	33	8	33	0	0	0	0	0	0	0	13	0

12.7 Conditions of Classrooms and Existence of Separate School Office and Library, by Commune

Commune	Number of Class rooms	Number of Classrooms			Classrooms Without Good			Number of Furniture needed				Schools with Separate	
		in Pagoda	New Repaired	New Constr.	Floor	Roof	Wall	Desks	Chairs	Black-board	Teacher Table	Office	Library
Anhchaeum	41	0	0	5	7	7	7	76	53	0	8	4	0
Boeng Pruol	21	0	0	0	5	0	0	12	0	0	0	1	0
Peam Chileang	44	0	0	0	16	15	15	90	20	6	14	2	1
Chikor	28	0	0	4	5	7	3	0	0	0	4	3	0
Chirou Ti Muoy	23	3	0	0	10	5	5	30	5	0	7	1	0
Chirou Ti Pir	50	2	0	0	2	11	3	35	12	0	3	4	2
Roka Po Pram	93	0	3	14	20	7	27	6	0	0	12	6	2
Chob	102	0	0	5	40	41	11	10	0	1	3	6	3
Sralab	56	0	0	0	17	0	0	0	0	0	5	6	2
Thma Pech	60	0	0	3	8	4	10	30	21	0	1	5	1
Tonle Bet	57	0	0	0	3	20	22	85	11	1	3	5	2
Kor	60	4	1	0	17	9	2	5	105	0	8	4	2
Lngieng	21	0	0	10	9	5	5	15	25	0	3	3	1
Mong Riev	28	0	0	0	0	0	0	20	10	0	6	2	1

12.8 Community Participation and Financing across all schools in the District for 2007/2008 by Commune

Commune	Parent Association				Commu. Teachers	Teaching Monks	PAP Fund (Riel)		Number of Schools Obtaining Funds from				
	Exists	Held Meet	Total	Female			per Student	per School	Sch. Income	Community	Gvt. For building	Abroad	IOs/NGOs
Anhchaeum	6	6	7	1	2	0	7,476	2,621,971	0	0	0	0	0
Boeng Pruol	2	2	10	2	0	0	8,211	4,626,750	0	0	0	0	0
Peam Chileang	5	5	8	1	0	0	11,356	7,656,450	0	0	0	0	0
Chikor	7	6	6	1	0	0	9,721	2,333,133	0	0	1	0	0
Chirou Ti Muoy	3	3	4	1	0	0	6,102	1,694,350	0	0	0	0	0
Chirou Ti Pir	6	5	7	1	0	0	6,917	2,370,500	0	0	0	0	0
Roka Po Pram	15	14	5	1	0	0	9,222	4,662,600	0	0	0	0	0
Chob	8	8	8	1	0	0	11,446	5,984,154	0	1	0	0	0
Sralab	7	6	6	1	1	0	10,236	5,271,400	0	0	0	0	0
Thma Pech	14	12	5	0	1	0	7,471	1,970,391	0	0	0	0	0

Commune	Parent Association				Comm. Teachers	Teaching Monks	PAP Fund (Riel)		Number of Schools Obtaining Funds from				
	Exists	Held Meet	Total	Female			per Student	per School	Sch. Income	Community	Gvt. For building	Abroad	IOs/NGOs
Tonle Bet	5	5	8	1	0	0	9,944	7,562,563	0	0	0	0	0
Kor	10	9	6	1	1	0	11,376	3,516,836	0	0	0	0	0
Lngieng	4	4	6	2	0	0	10,609	2,723,017	0	0	0	0	0
Mong Riev	3	2	3	0	0	0	5,800	2,151,950	0	0	0	0	0

12.9 Percentage Student Flow Rates and Graduation by level 2006/2007, by Commune

Commune	Primary Level (Grades 1-6)			Lower Secondary Level (Grades 7-9)			Upper Secondary Level (Grades 10-12)			Successful Candidates		
	Promotion	Repetition	Dropout	Promotion	Repetition	Dropout	Promotion	Repetition	Dropout	Grade 6	Grade 9	Grade 12
Anhchaeum	81.0	5.5	13.5	0.0	0.0	0.0	0.0	0.0	0.0	184	0	0
Boeng Pruol	73.3	4.0	22.7	0.0	0.0	0.0	0.0	0.0	0.0	108	0	0
Peam Chileang	86.9	5.3	7.8	71.6	2.0	26.4	68.0	10.9	21.1	247	187	35
Chikor	82.4	5.3	12.3	0.0	0.0	0.0	0.0	0.0	0.0	194	0	0
Chirou Ti Muoy	82.7	5.5	11.8	70.0	0.0	30.0	0.0	0.0	0.0	146	0	0
Chirou Ti Pir	69.4	11.5	19.2	0.0	0.0	0.0	0.0	0.0	0.0	177	0	0
Roka Po Pram	79.5	4.5	16.0	70.8	2.3	26.9	64.8	2.5	32.7	545	138	26
Chob	77.9	7.8	14.3	71.1	2.3	26.6	79.3	3.6	17.0	424	242	83
Sralab	70.6	6.4	23.0	67.4	0.0	32.6	0.0	0.0	0.0	171	104	0
Thma Pech	79.5	5.9	14.6	0.0	0.0	0.0	0.0	0.0	0.0	217	0	0
Tonle Bet	78.7	9.2	12.1	76.9	0.1	22.9	0.0	0.0	0.0	230	150	0
Kor	78.3	8.4	13.3	66.8	0.0	33.2	0.0	0.0	0.0	245	96	0
Lngieng	86.5	5.1	8.5	75.5	0.7	23.8	0.0	0.0	0.0	105	0	0
Mong Riev	80.4	5.0	14.6	0.0	0.0	0.0	0.0	0.0	0.0	51	0	0

13 Staff and Resources at the District

This chapter presents data from the District Information System, collected around the middle of 2009 unless otherwise specified.

13.1 District Councilors elected in 2009

Name	Sex	Year of Birth	Function	Phone
សោម សំរាំង	M	09-04-49	Chairperson of The Council	099-434 259
សួន សុខុន	M	27-07-51	Councillor	011-969 272
អ៊ុំ សុខយាង	M	15-02-44	Councillor	011-771 588
ប៊ុលនោ	M	05-01-50	Councillor	011-670 159
កែវ សារ៉ាត	M	18-03-51	Councillor	012-797 083
សោម សោភា	F	20-02-54	Councillor	012-908 712
ស៊ាន សុផា	M	01-01-52	Councillor	012-181 8209
វ៉ាន់ លឹមអេង	M	07-08-48	Councillor	012-665 364
ជា គូ	M	10-04-47	Councillor	092-562 552
ជា សោភ័ណ្ឌ	M	22-09-49	Councillor	011-762 804
ខៀវ សុខុន	M	19-07-53	Councillor	011-928 846
សុខ ឆាយ	M	08-04-51	Councillor	092-981 600
នី ស៊ុល	M	05-05-50	Councillor	011-205 010
សែម ហុង	M	21-02-43	Councillor	011-701 070
ទួលស កែ	M	00-00-58	Councillor	092-672 383
ហោ ផល្លា	M	02-06-60	Councillor	092-506 884
ធាន់ មន្ទី	M	17-03-52	Councillor	012-183 6843
ហ៊ុល ឡែស្រែង	M	06-10-51	Councillor	092-915 484
ហុក លីហាក់	M	15-02-50	Councillor	012-560 082

13.2 Committees of the Council

Please note at the time of producing the district data books the composition of the committees was not known for all district councils and therefore data were not available for 13.2.1, 13.2.2, 13.2.3.

13.2.1 Technical Facilitation Committee

13.2.2 Women's and Children's Affairs Committee

13.2.3 Procurement Committee

13.3 Board of Governors

Name	Sex	DoB	Function	Salary Level	Body	Phone
ស៊ុន សុខឈី	M	04-08-53	District Governor	ក.៣.៤	High Ranking Civil Servant	011-448 949
អ៊ុក ហ៊ុន	M	15-08-54	District Deputy Governor	ខ.១.៤	Medium Civil Servant	012-505 172
ភី ប៊ុនថាន់	M	20-05-52	District Deputy Governor	ខ.១.៥	Medium Civil Servant	012-216 116
សិត ណែសយ	F	21-01-57	District Deputy Governor	ខ.៣.៤	Medium Civil Servant	012-323 833
រ៉ាន សុភា	M	15-08-59	District Deputy Governor	ខ.២.៣		

13.4 Offices under Sala Krong, Sala Srok and Sala Khan

Office Name	Chief		Deputy Chief		No. of Staff				Office Area (m2)	No of vehicle (public or program)	
					State		Contract			vehicle	moto
	M	F	M	F	M	F	M	F			
Adminnistration Office	0	0	1	0	1	1	0	1	0	0	0
Economy Office	1	0	0	0	1	0	0	0	0	0	0
Social Affair Office	1	0	0	1	0	0	0	0	0	0	0

13.5 Municipality/District/Khan line offices

Office Name	Chief		Deputy Chief		No. of Staff				Office Area (m2)	No of vehicle (public or program)	
					State		Contract				
	M	F	M	F	M	F	M	F		vehicle	moto
Planning Office	0	1	0	0	0	0	0	0	0	0	0
Rural Development Office	0	1	0	0	2	0	0	0	0	0	0
Women Affairs Office	0	1	0	0	0	0	0	0	0	0	0
Environment Office	1	0	0	0	0	1	0	0	0	0	0
Education Office	1	0	2	0	1	2	0	0	0	0	0
District/ Khan Operational Office	1	0	0	0	61	27	0	0	0	0	0
Agriculture Office	1	0	1	0	3	1	0	0	0	0	0
Social Affairs Office	1	0	0	0	1	0	0	0	0	0	0
Culture Office	1	0	0	0	0	0	0	0	0	0	0
Cult and Religion Office	1	0	0	0	0	0	0	0	0	0	0
Information Office	1	0	0	0	0	0	0	0	0	0	0
Public Work Office	1	0	0	0	0	0	0	0	0	0	0
Post Office	1	0	0	0	0	0	0	0	0	0	0
Lan Management Office	1	0	0	0	2	0	0	0	0	0	0
Tax Unit	1	0	0	0	5	0	0	0	0	0	0
Industry Office	1	0	0	0	0	0	0	0	0	0	0

13.6 Properties and Equipment of District Administration

13.6.1 Buildings

Description	Unit	Number	Remark
Office building type			
- Concrete	building	9	
- Wood	building	5	
- Mixed	building	0	
Total floor space	m2		
- Concrete	m2	60	
- Wood	m2	50	
- Mixed	m2	50	
Building condition			
- Concrete	%	60	
- Wood	%	50	
- Mixed	%	50	
Office reserved land area	m2	0	
Total office land area	m2	0	

13.6.2 Means of Transport available at the District Administration

Description	Unit	Number	Remark
Vehicle (type, size and condition)	Vehicle	0	
Motorcycle (type, size and condition)	Motor	0	

13.6.3 Equipment in District Offices

Description	Unit	Number	Remark
Generator	per set	1	
Photocopy machine at the office	per set	0	
Private photocopy machine at the district town	place	0	
Telephone network (mobile line service)	network	0	
Telephone network (land line service)	network	0	
Fax (include Fax number)	per set	0	
Computer	per set	2	
Printer	per set	0	
Scanner	Per set	0	
Number of computers those can access Internet and email services in the municipality/ district/khan office (including the technical line offices (please provide the email address))	set	0	
Typewriters (including the technical line offices)	per set	0	
Staff of Municipality/district/khan office can use computer	person	1	

13.6.4 Equipment and facilities at the District Town

Description	Unit	Number	Remark
Availability of electricity at noon	Nr Hours	12	
Private internet and email services in the municipality/ district/khan town.	place	0	

13.7 Registered Revenue of the District Administration in 2008⁴

Sources of Revenue	Revenue Collecting Agency	Estimated annual revenue (In Riels)
Tax on business	District/ Khan Taxation Unit	1,994,350
Slaughter Hosue	District/ Khan Taxation Unit	200,500

13.8 Services in the District

13.8.1 Public Sector Services

Type of Infrastructure/services	Unit	Number	
		Public	Private
Schools			
Pre-school	room	18	0
Primary School	room	734	0
Secondary school	room	80	0
High School	room	117	0
University	room		
Health			
Health post	place		
Health center	place	8	0
Referral Hospital	bed	12	0

13.9 Civil Society Organizations active in the District

13.9.1 NGOs, Associations, Programs and Projects

13.9.2 Political Parties active in the Municipality, District and Khan

Name	Abbr.	Office in District
Cambodian People Party	CPP	Yes
FUNCINPEC Party	FUNCINPEC	Yes
Human Rights Party	HRP	Yes
NRP	NRP	Yes
SAM RAINSY Party	Sam Rainsy Party	Yes

⁴ Please note that the data in this table are at best estimates. If the table appears blank it does not mean there is no revenue, just that the data have not been recorded/entered.

13.10 Private Sector Organizations

13.10.1 Registered Companies in 2008, by District

On private sector at commune and/or district level	KPC	Batheay	Chamkar Leu	Cheung Prey	Dambee	Kampong Cham	Kampong Siem	Kang Meas	Kosh Sotin
Business and Companies									
Number of registered agricultural enterprises (except family farms)	554	0	0	4	0	0	14	0	0
Number of registered shops, restaurants, transporters and other services	2,620	182	0	189	20	111	17	139	62
Number of manufacturing companies	174	2	52	18	0	0	4	2	0
Number of registered forestry enterprises	38	0	1	9	0	0	1	0	6
Number of registered mining companies	48	0	0	13	0	0	3	0	14
Number of financial institutions	77	4	0	4	2	13	8	3	2
Number of other commercial institutions	9	0	6	0	0	0	1	0	0
Estimated number of informal enterprises (not registered)	2,258	122	n/a	63	n/a	n/a	136	250	1223
Employment									
Number of people employed in 2008 by companies or any other enterprises	82,778	31017	0	2413	0	1285	7528	5815	6201
Investment									
Amount invested in 2008 by private sector (\$)	5,956,897	160358	n/a	n/a	n/a	n/a	1260000	n/a	383005
Markets									
Number of markets, operating at least weekly	125	5	6	9	2	7	9	11	13

Continue...

On private sector at commune and/or district level	Kroch Chhmar	Memut	Oraing Ov	Ponhea Kreak	Prey Chhor	Srey Santhor	Steung Trang	Tbong Khmom	Suong
Business and Companies									
Number of registered agricultural enterprises (except family farms)	0	505	0	6	3	6	2	8	6
Number of registered shops, restaurants, transporters and other services	5	210	158	441	233	92	360	215	186
Number of manufacturing companies	0	5	2	8	30	20	1	23	7
Number of registered forestry enterprises	0	0	0	1	0	12	0	3	5
Number of registered mining companies	0	1	0	0	14	0	0	2	1
Number of financial institutions	1	3	2	6	6	2	2	10	9
Number of other commercial institutions	1	1	0	0	0	0	0	0	0
Estimated number of informal enterprises (not registered)	n/a	125	260	n/a	n/a	46	17	10	6
Employment									
Number of people employed in 2008 by companies or any other enterprises	270	4476	5896	4024	83	6700	324	6574	172
Investment									
Amount invested in 2008 by private sector (\$)	190,000	n/a	n/a	n/a	n/a	3,852,884	11,750	n/a	98,900
Markets									
Number of markets, operating at least weekly	6	3	5	6	7	11	15	9	1

Note: These data are not comprehensive as different companies and business are registered with different departments and not all departments were able or willing to provide detailed information. The number of informal enterprises reflects a rough estimate, made at provincial level and could not be verified.

Source: Unofficially collected at Provincial Level

13.10.2 Farmers in 2008, by District

Credit	KPC	Batheay	Chamkar Leu	Cheung Prey	Dambee	Kampong Cham	Kampong Siem	Kang Meas	Kosh Sotin
Volume of credit provided to farmers in 2008 (\$)	47,134,960	3,110,928	500,000	1,968,969	302,500	84,412	4,822,800	1,131,073	417,331
Number of farmers receiving credit in 2008	64,892	2	4,374	3,332	1,815	343	3,830	3,088	1,115
Volume of credit provided to companies in 2008 (\$)	10,908,604	-	-	750,000	-	-	-	3,388,604	-

Continue...

Credit	Kroch Chhmar	Memut	Oraing Ov	Ponhea Kreak	Prey Chhor	Srey Santhor	Steung Trang	Tbong Khmom	Suong
Volume of credit provided to farmers in 2008 (\$)	624,964	5,592,551	2,932,554	4,811,272	10,803,682	3,772,884	2,861	5,210,686	1,045,493
Number of farmers receiving credit in 2008	472	3,565	2,274	10,998	15,310	547	2,778	7,507	3,542
Volume of credit provided to companies in 2008 (\$)	-	610,000	-	-	-	-	-	2,964,125	3,195,875

Note: Please note that these data are not necessarily complete or correct. The data are derived from government agencies at provincial and district level which used different recording systems, did not always have complete data or were, sometimes, less than willing to share their data.

Source: Unofficially collected at Provincial Level

SECTION E: POVERTY DATA

14 Data on Poverty

14.1 Predicted Poverty Rates for 2009, by commune

The **Predicted Family Poverty Rate** is based on a statistical model (robust multilevel mixed effect regression) at village level developed by the NCDD M&E Unit and uses CDB data for making an estimate of the predicted poverty rate (this is: *the portion of total families in the district or commune who are expected to be poor*) for the following year using current year data.

The basis for this predicted poverty rate also uses IDPoor (a project of the Ministry of Planning with technical assistance provided by GTZ) data

Commune	2004	2009
Anhchaum	36.60%	27%
Boeng Pruol	34%	28.40%
Peam Chileang	33.40%	26.50%
Chikor	32%	23.20%
Chirou Ti Muoy	37.30%	28.30%
Chirou Ti Pir	35.30%	24.70%
Roka Po Pram	29.30%	22.60%
Chob	23.80%	8.40%
Sralab	33.70%	24.80%
Thma Pech	31.60%	26%
Tonle Bet	31.40%	23.70%
Kor	32.50%	24.90%
Lngieng	32%	20.90%
Mong Riev	28.60%	21.40%

14.2 Poverty data from survey

14.2.1 Identification of Poor Households Program (IDPoor)

The Ministry of Planning IDPoor Program has developed standardized Procedures for Identification of Poor Households in rural areas. These Procedures are implemented using a participatory and consultative process by sub-national government structures and community representatives.

The IDPoor Program is managed by the Ministry of Planning (MOP), in cooperation with the Ministry of Interior's Department of Local Administration (DOLA). The program is supported by the Federal Republic of Germany, with technical assistance provided by German Technical Cooperation (GTZ). In 2009, AusAID also provided funding support to the Program.

Objective

The IDPoor Program aims to implement the Procedures for Identification of Poor Households in rural areas as widely as possible, in order to provide data on the level of poverty of areas and households that can be used by a large range of institutions and organizations for targeting services and development assistance to poor areas and poor households.

Coverage: During 2007, 2008 and 2009 the IDPoor Procedures have been implemented in 18 provinces (with partial or complete coverage), covering a total of around 7000 rural villages. The MOP and a number of NGO partners who are Health Equity Fund Operators have collaborated in collecting this data from different areas.

Categorization: Identified poor households are classified under two poverty categories: Poor Level 1 (very poor), and Poor Level 2 (poor). Households are classified based on data collected using a standard questionnaire, together with consideration by villagers of these households' special circumstances.

Further information: Please go to the IDPoor Program webpage at www.mop.gov.kh/Projects/IDPoor/tabid/154/Default.aspx

This District has not yet been covered by IDPoor